



Razítko oprávněné osoby:

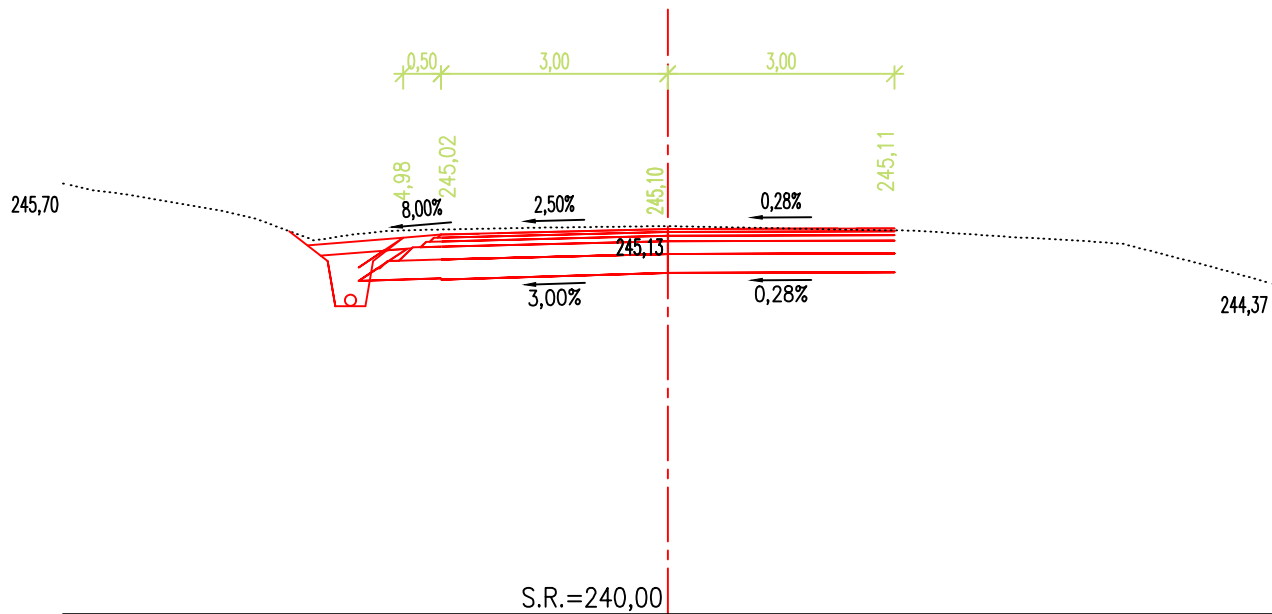


Stavebník/Investor:	Královéhradecký kraj Pivovarské náměstí 1245, 500 03 Hradec Králové IČ 708 895 46	
Zástupce investora:	Údržba silnic Královéhradeckého kraje a.s.	

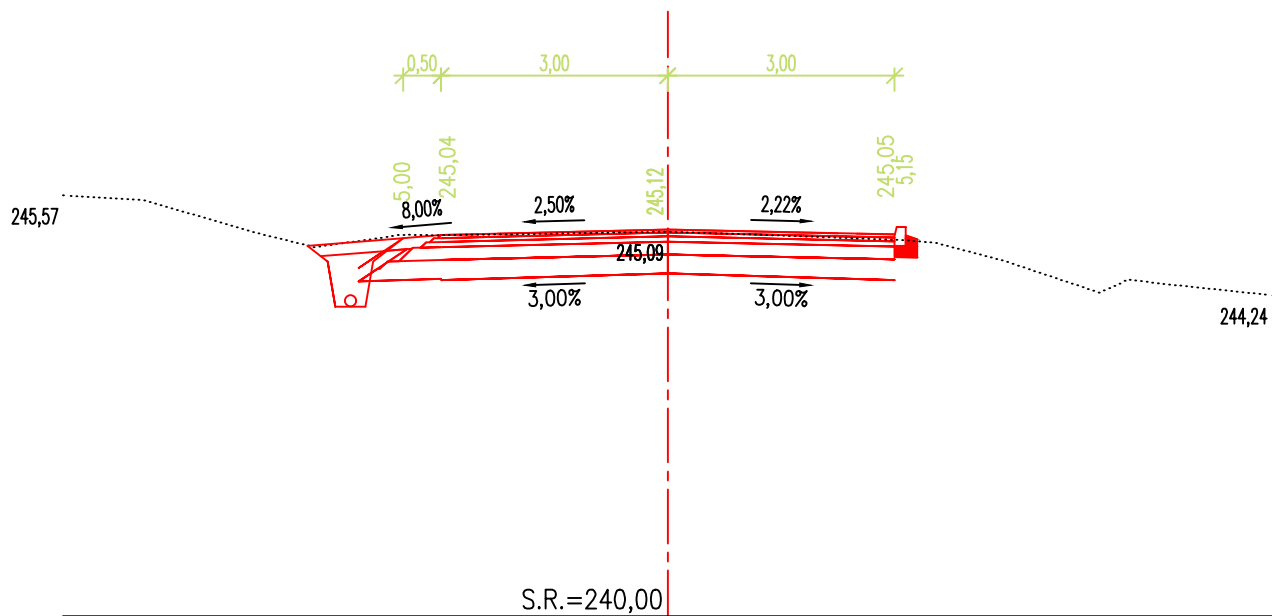
Generální projektant:	PRODIN a.s. K Vápence 2745, 530 02 Pardubice T: +420 466 055 130 IČO: 252 92 161 E: info@prodin.cz	 PRODIN SKUPINA VENTIO
Hlavní projektant (HIP):	Bc. Lenka Ledvinková	Souřadný systém: S-JTSK, B.p.v. ±0=0,000 m n.m.

Název stavby/akce:	II/327 Skřivany - Smidary	Zakázka: 31/23/4009.208
Místo stavby	[Skřivany, Červeněves, Smidary]	Datum: 05/2025
Název části:	Objekty pozemních komunikací	Stupeň dokumentace: PDPS
Název objektu:	SO 103 Intravilán Smidary (Červeněves), km 40,450 - 41,057 + 103.1 Napojení na komunikaci + SO 103.2 Sjezdy + SO 103.3 Propustky	Označení části: D.1.1.3
Odpovědný projektant:	Bc. Lenka Ledvinková <i>ledvinkova</i>	Označení objektu: SO 103
Zpracovatel přílohy:	Bc. Lenka Ledvinková <i>ledvinkova</i>	Formát: 25 x A4
Název přílohy:	Pracovní příčné řezy	Měřítko: 1:100
		Číslo přílohy: D.1.1.3.4
		Č.paré:

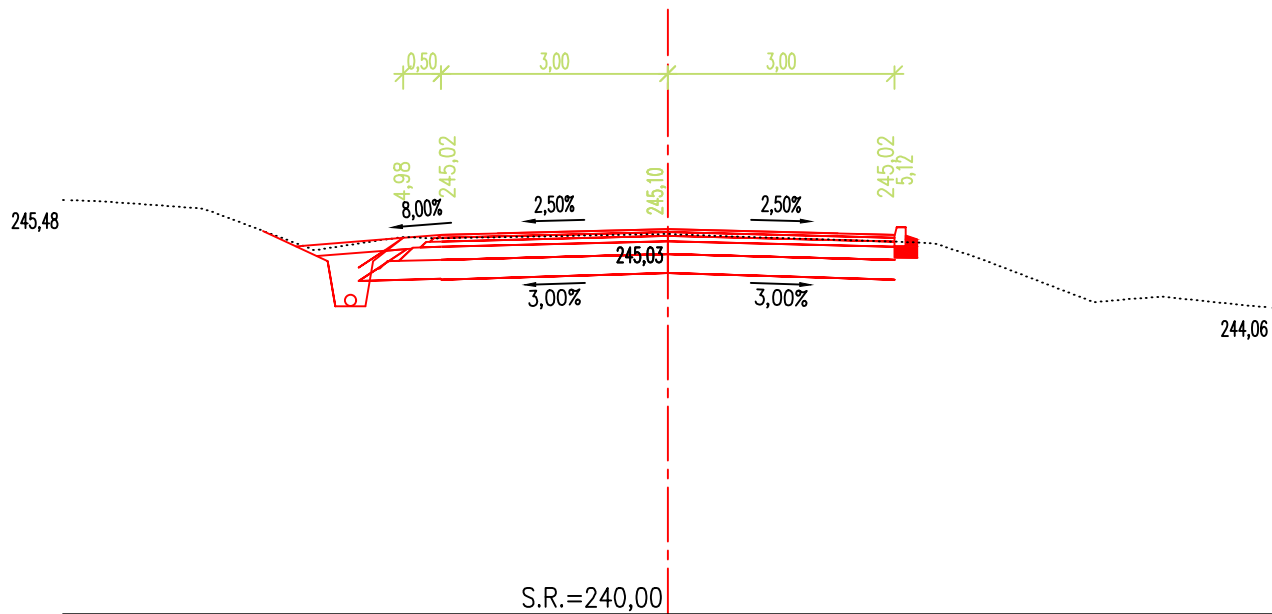
ŘEZ 165
km 2,040 00



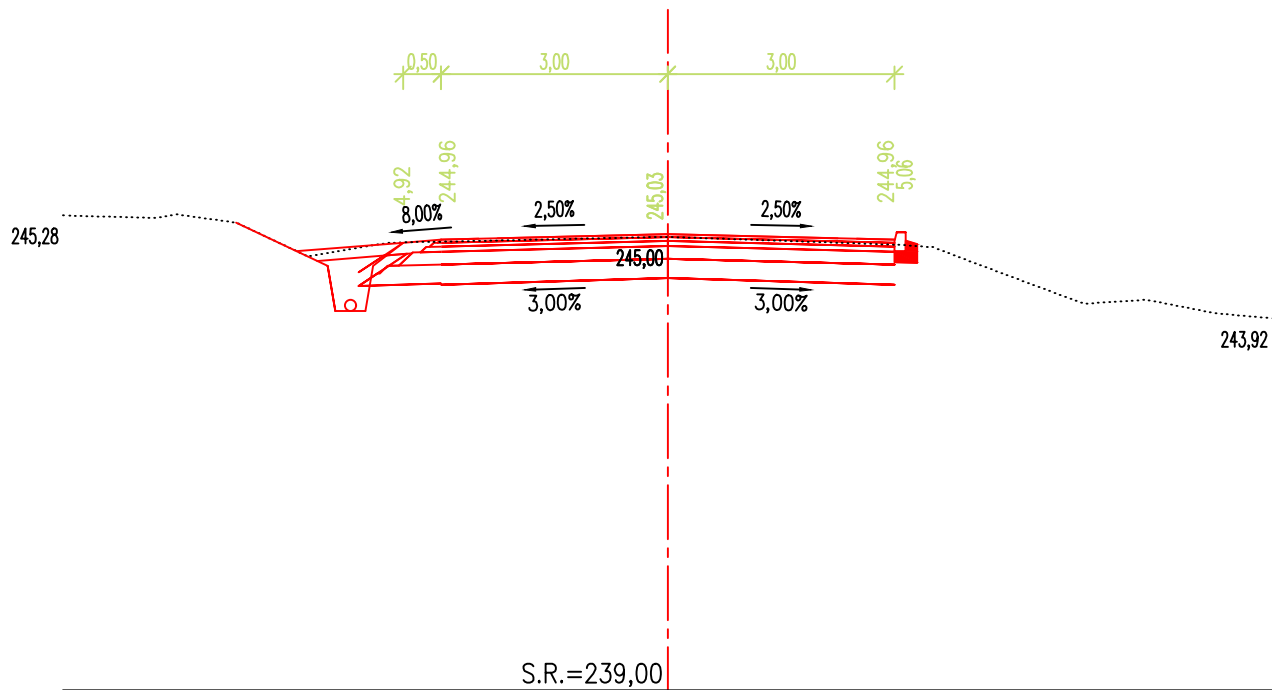
ŘEZ 166
km 2,050 00



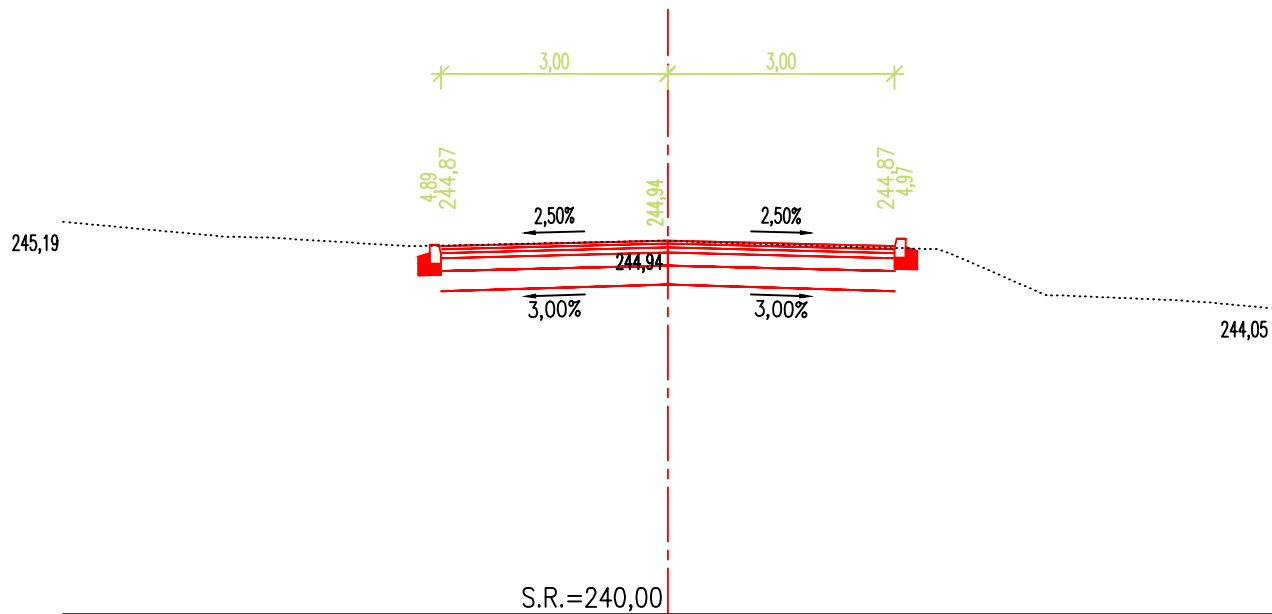
ŘEZ 167
km 2,060 00



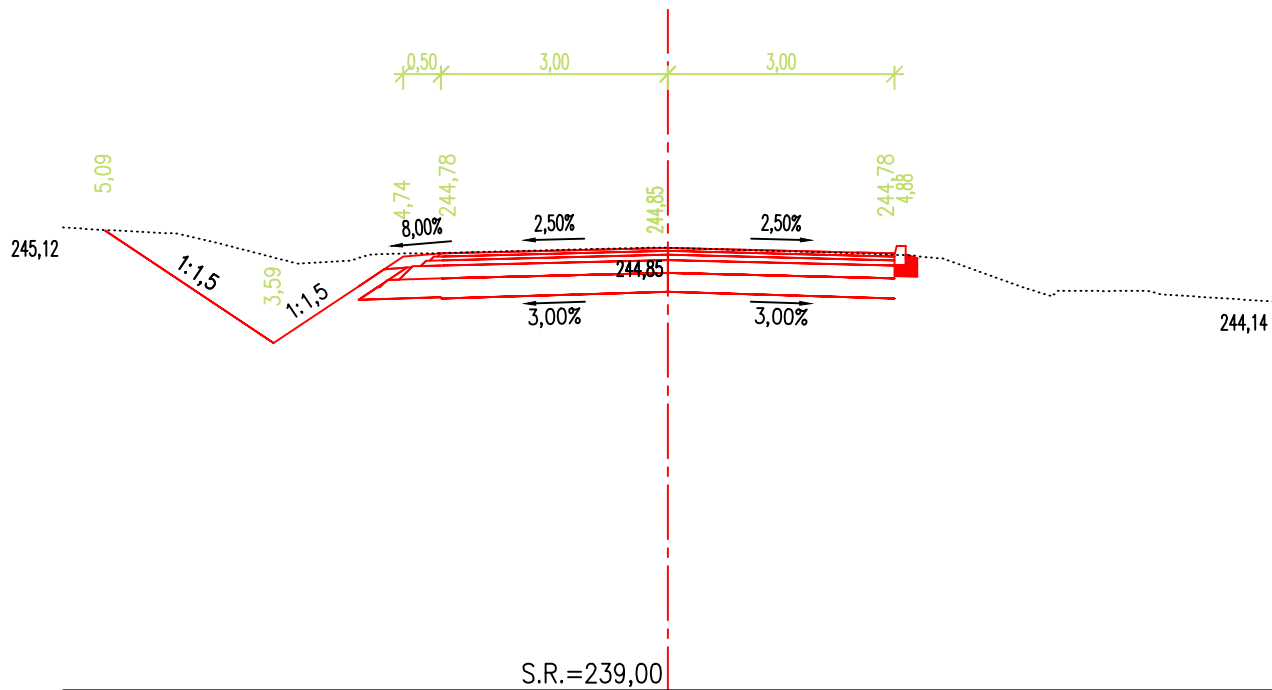
ŘEZ 168
km 2,070 00



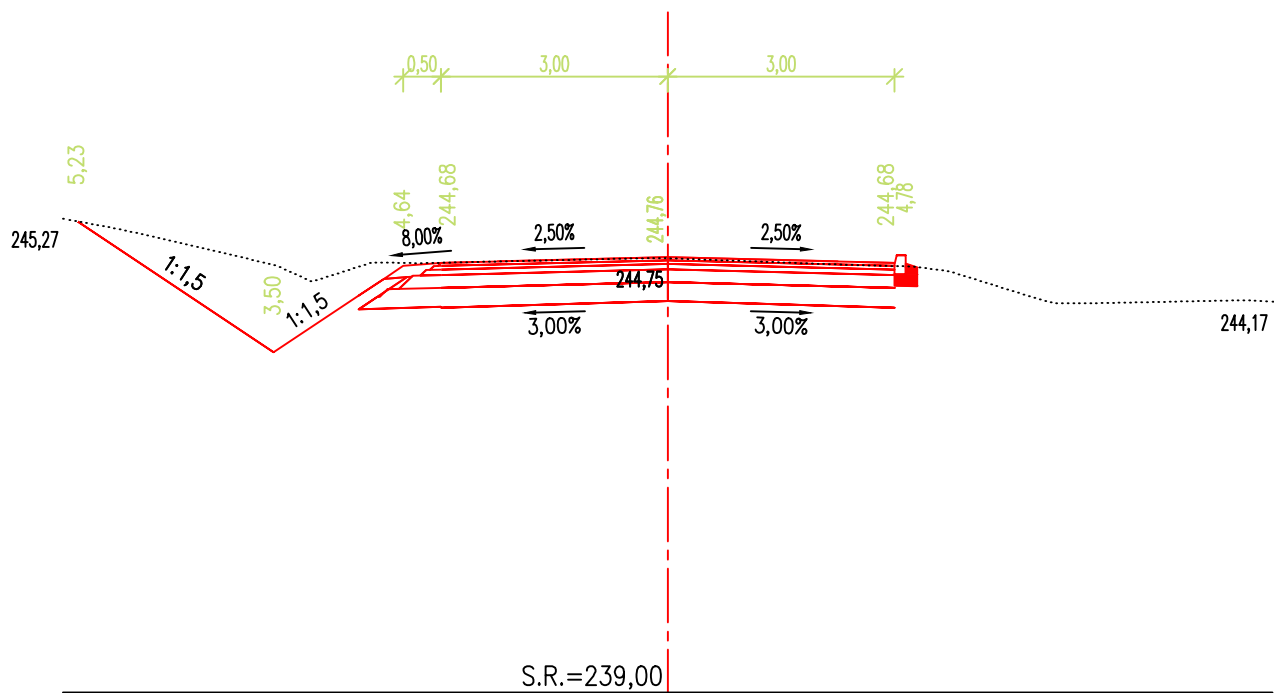
ŘEZ 169 km 2,080 00



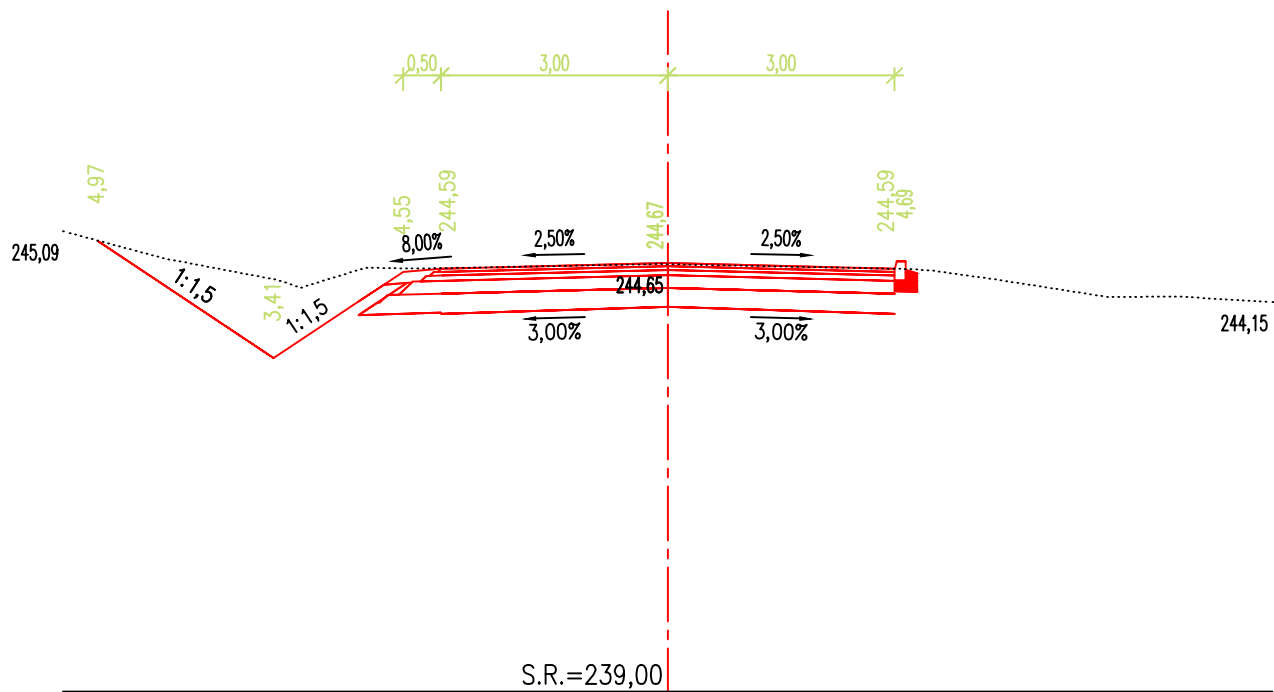
ŘEZ 170 km 2,090 00



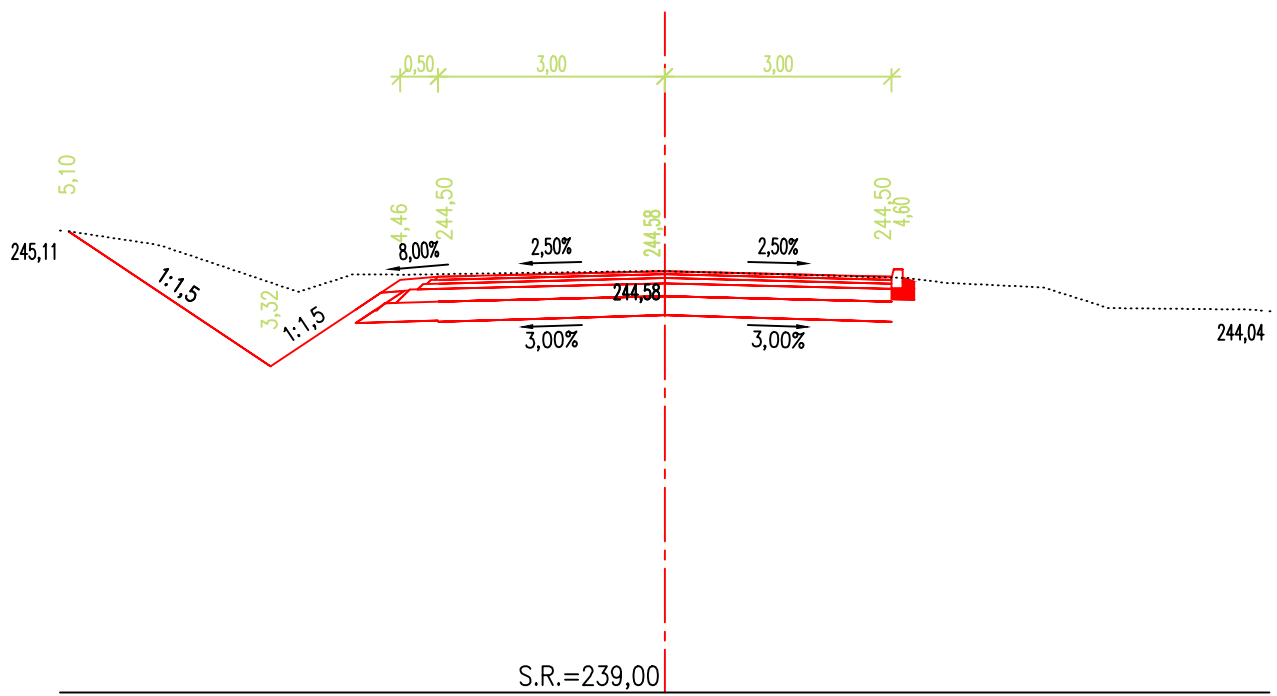
ŘEZ 171 km 2,100 00



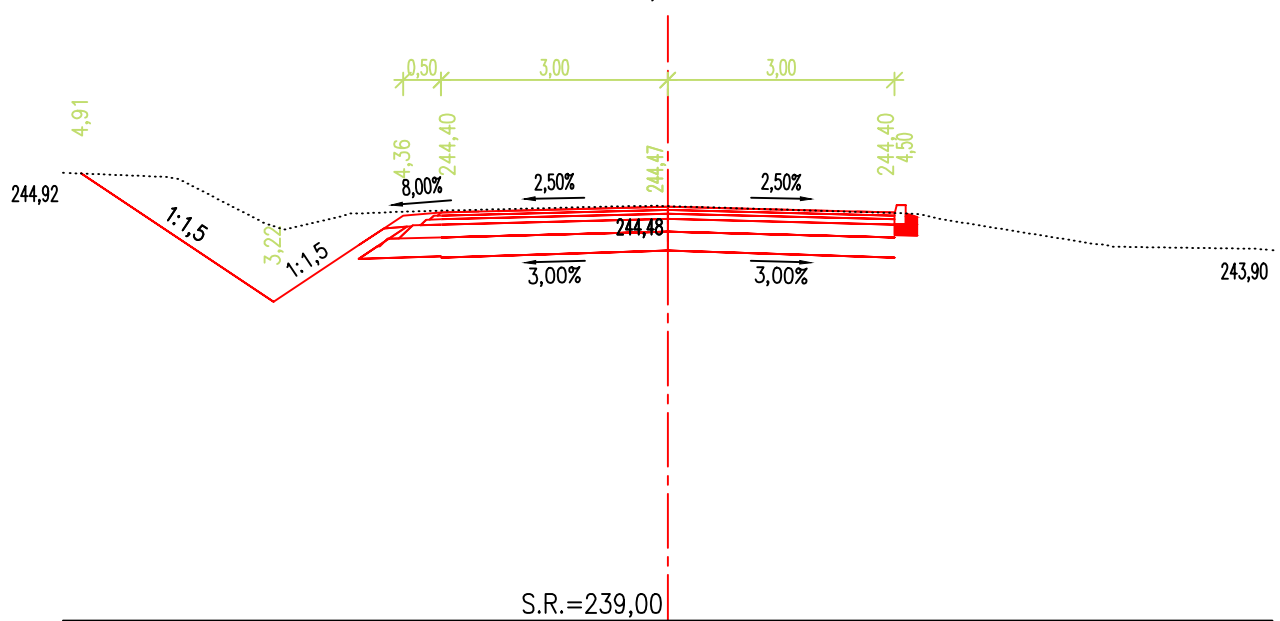
ŘEZ 172 km 2,110 00



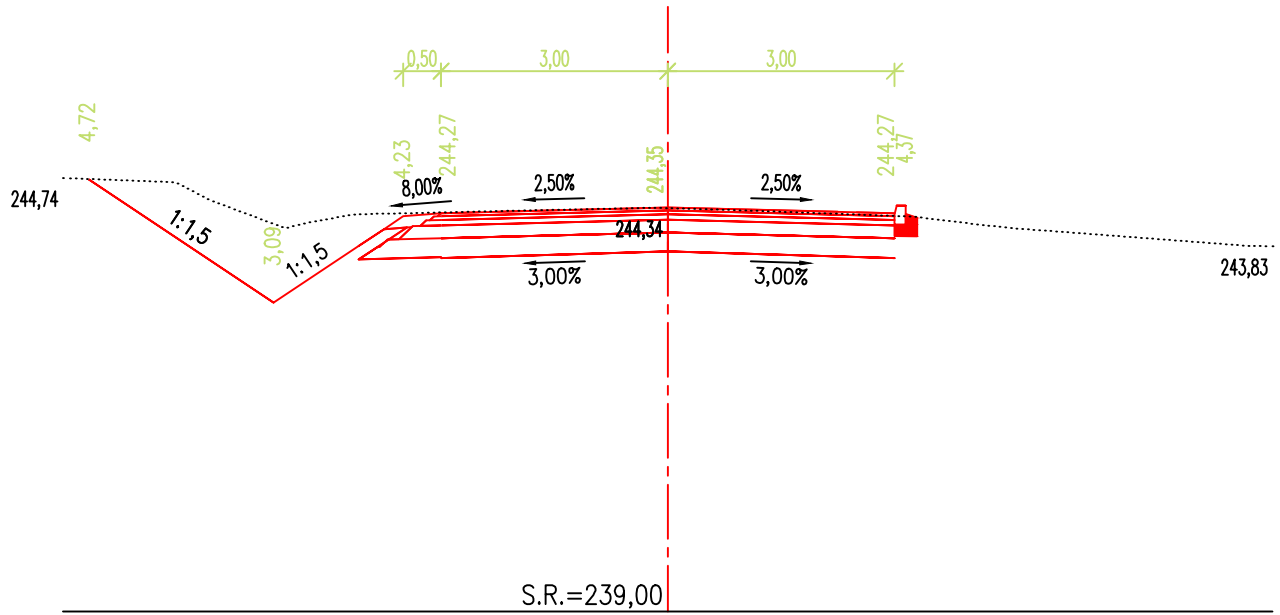
ŘEZ 173
km 2,120 00



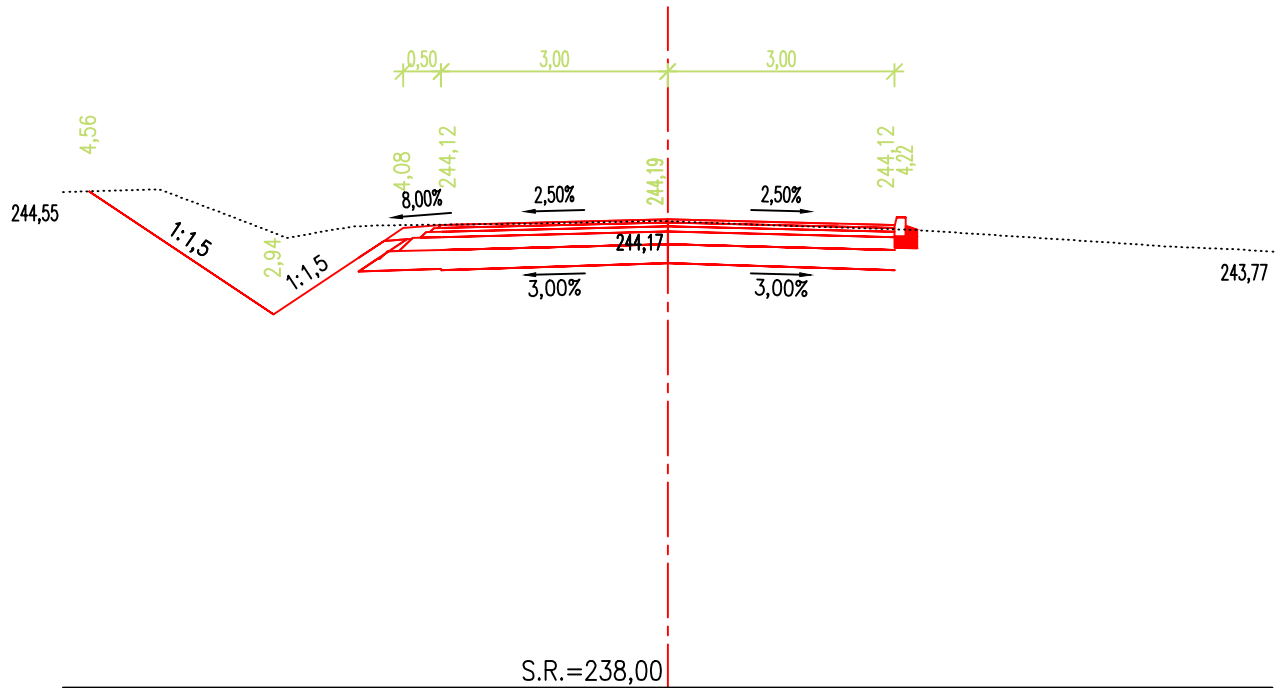
ŘEZ 174
km 2,130 00



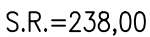
ŘEZ 175
km 2,140 00



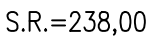
ŘEZ 176
km 2,150 00



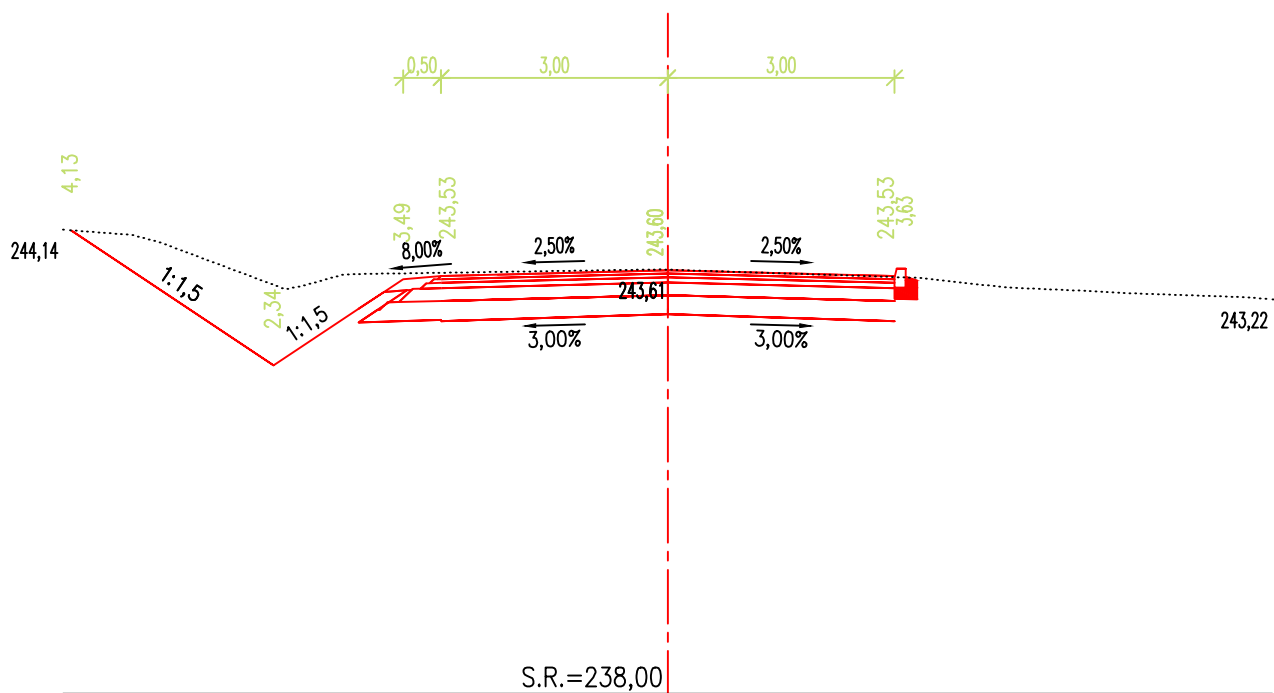
km 2,160 00



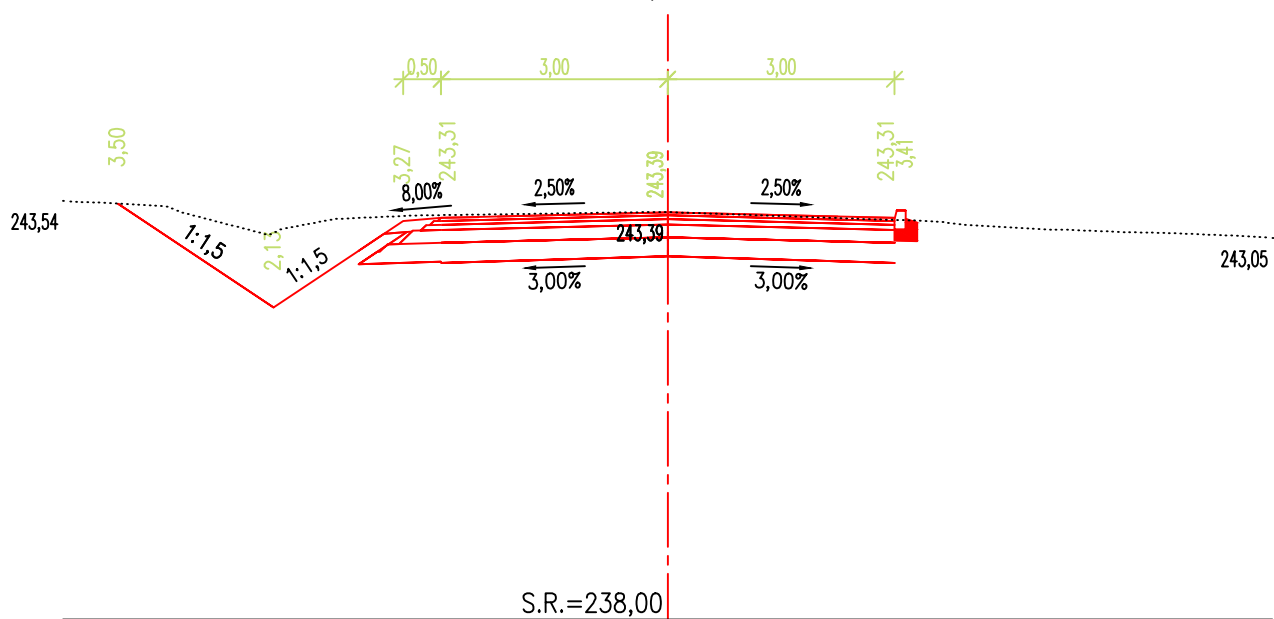
km 2,170 00



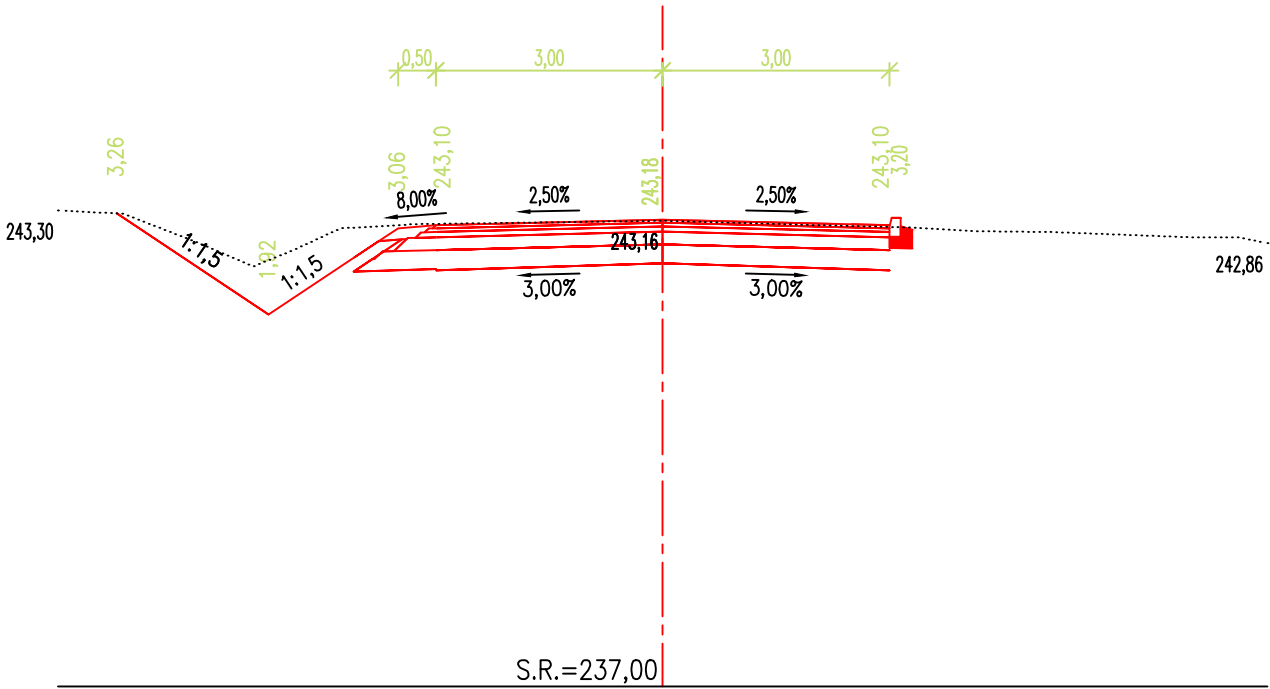
ŘEZ 179
km 2,180 00



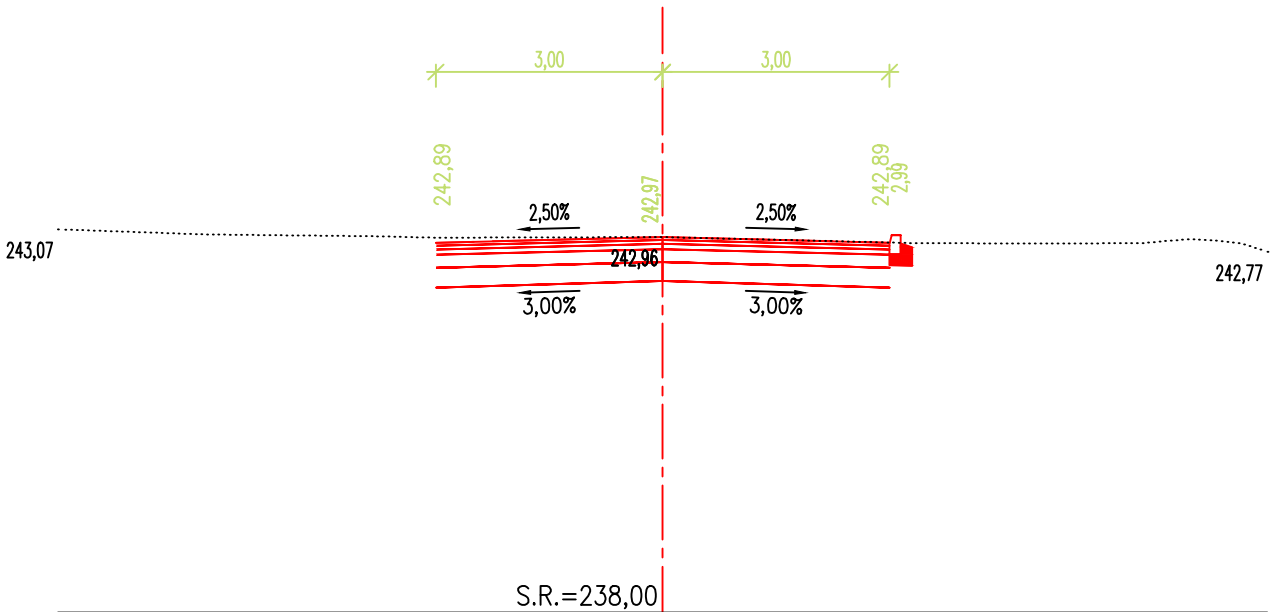
ŘEZ 180
km 2,190 00



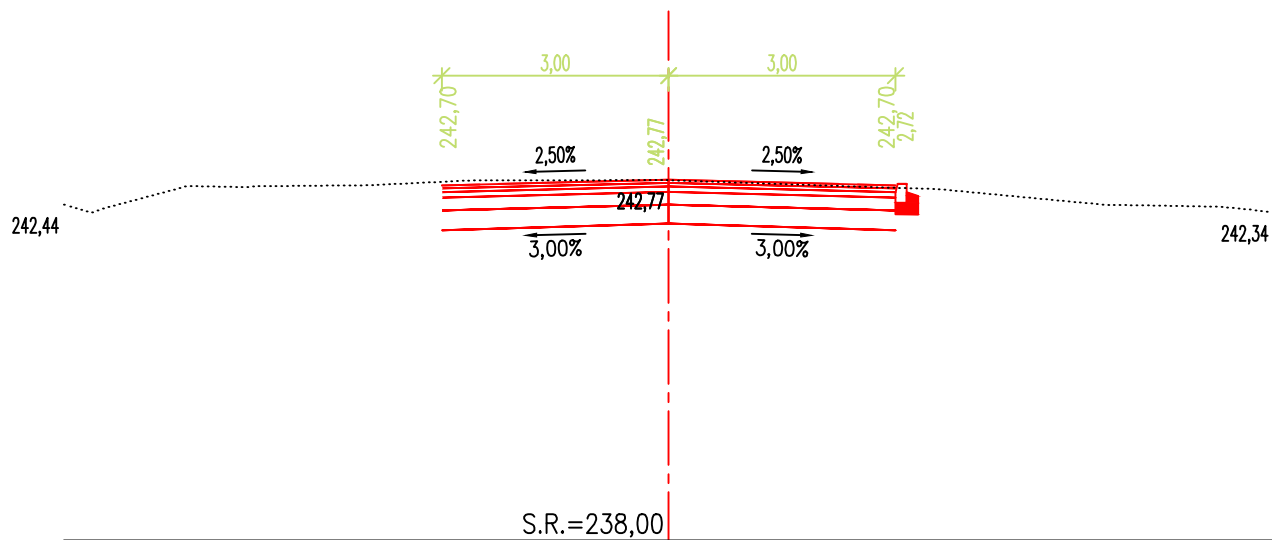
ŘEZ 181
km 2,200 00



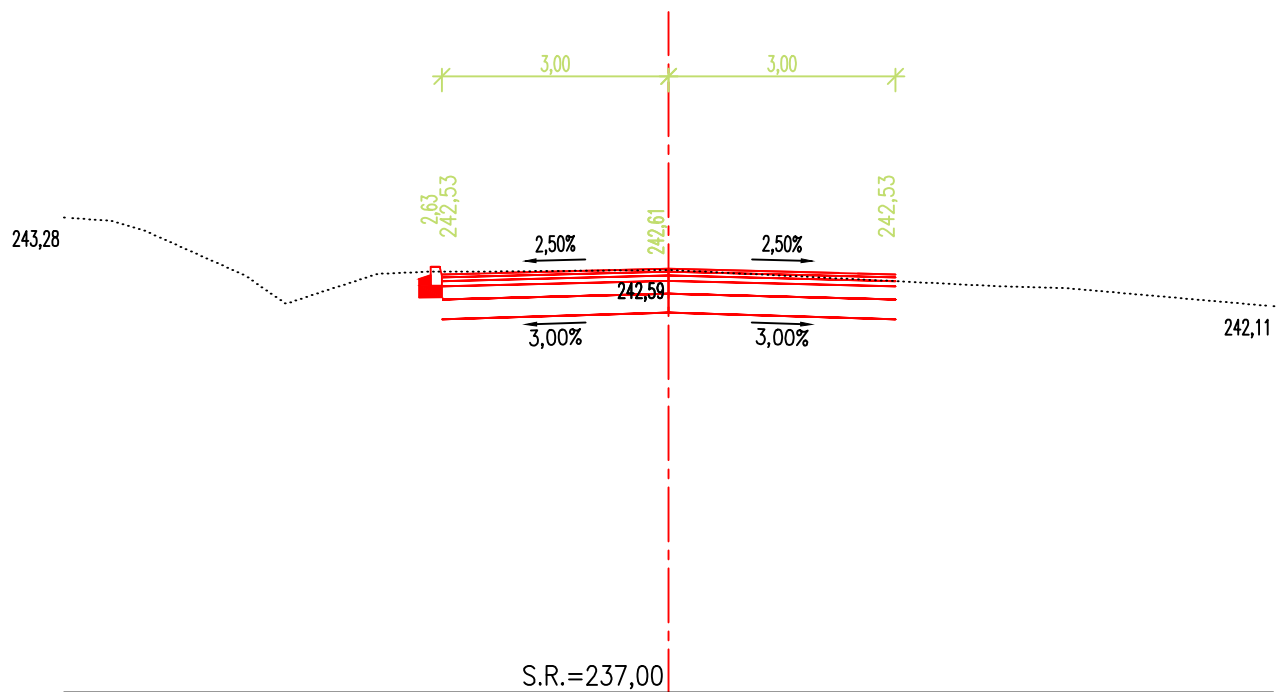
ŘEZ 182
km 2,210 00



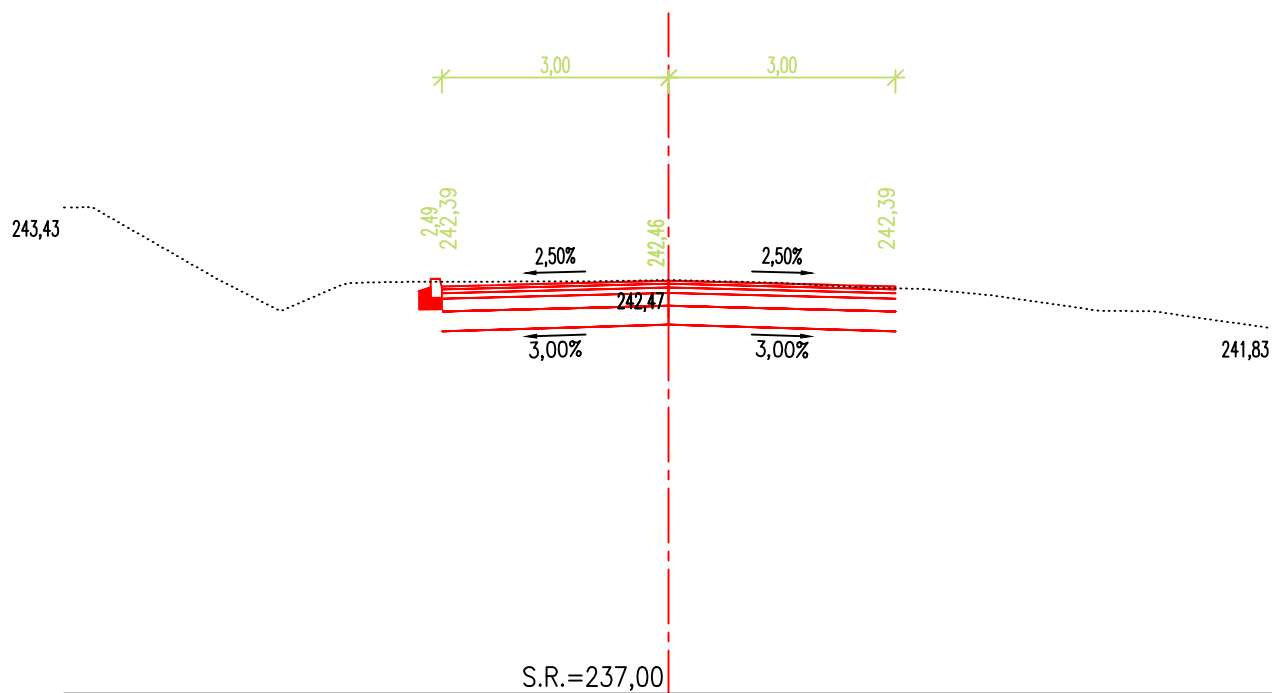
ŘEZ 183
km 2,220 00



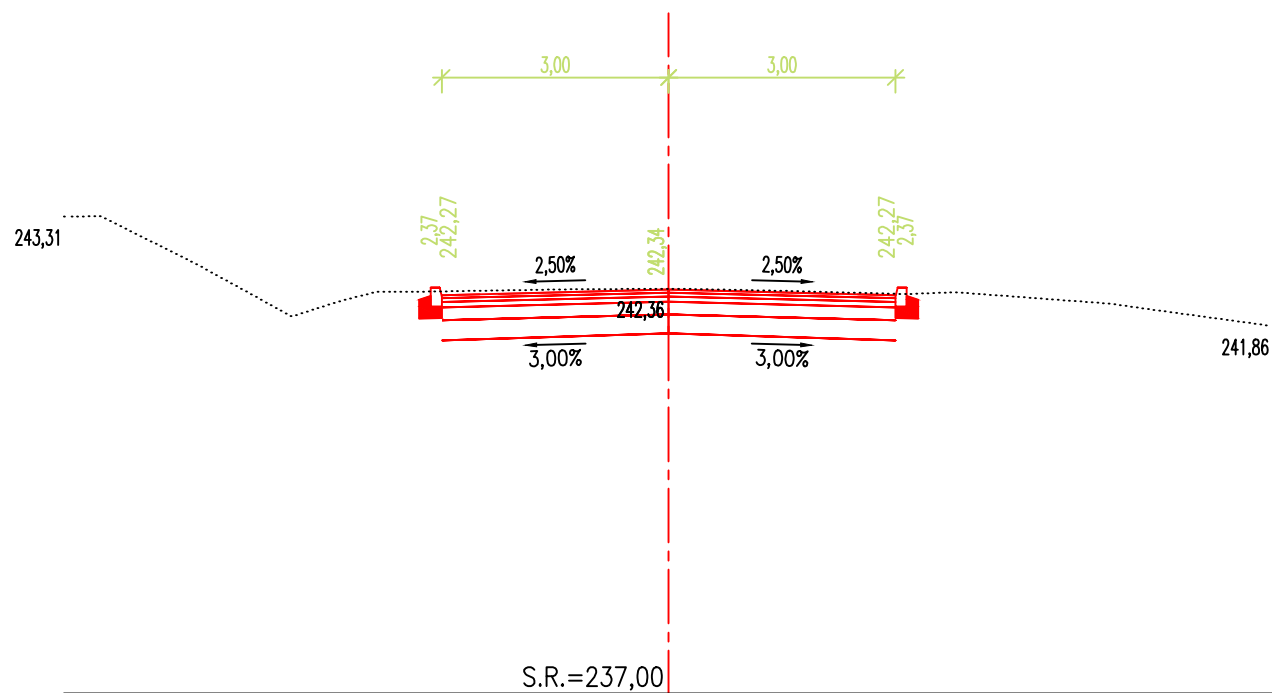
ŘEZ 184
km 2,230 00



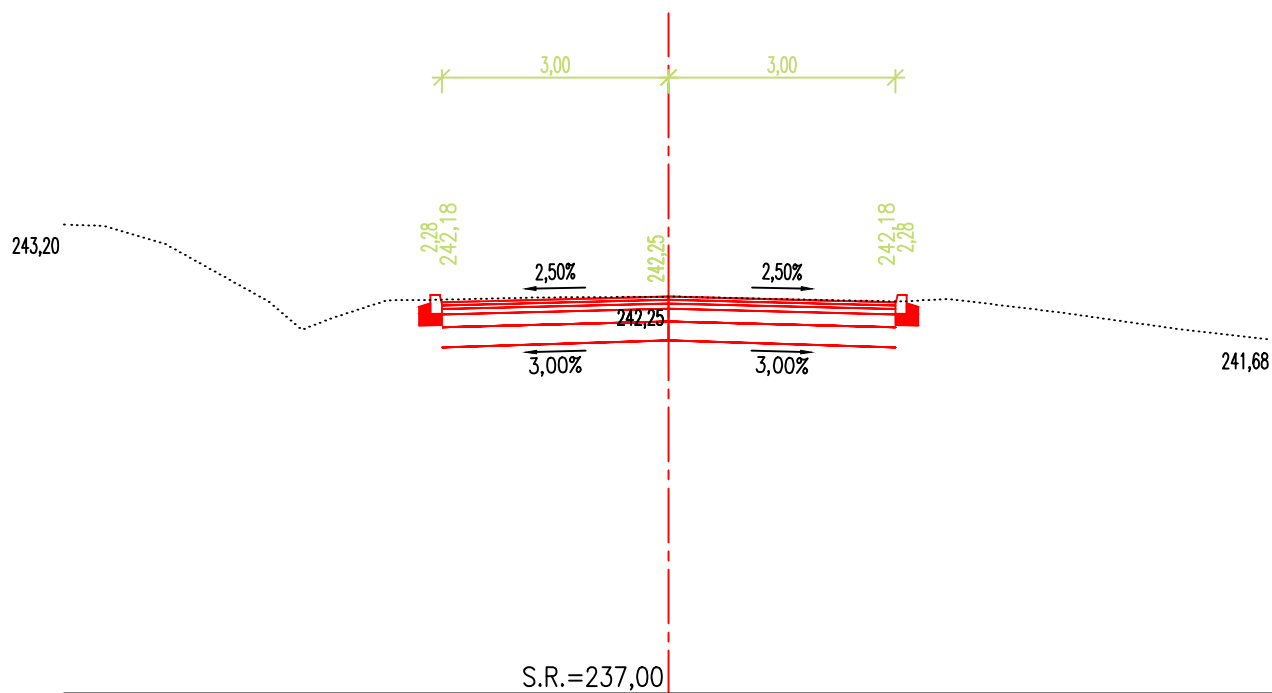
ŘEZ 185
km 2,240 00



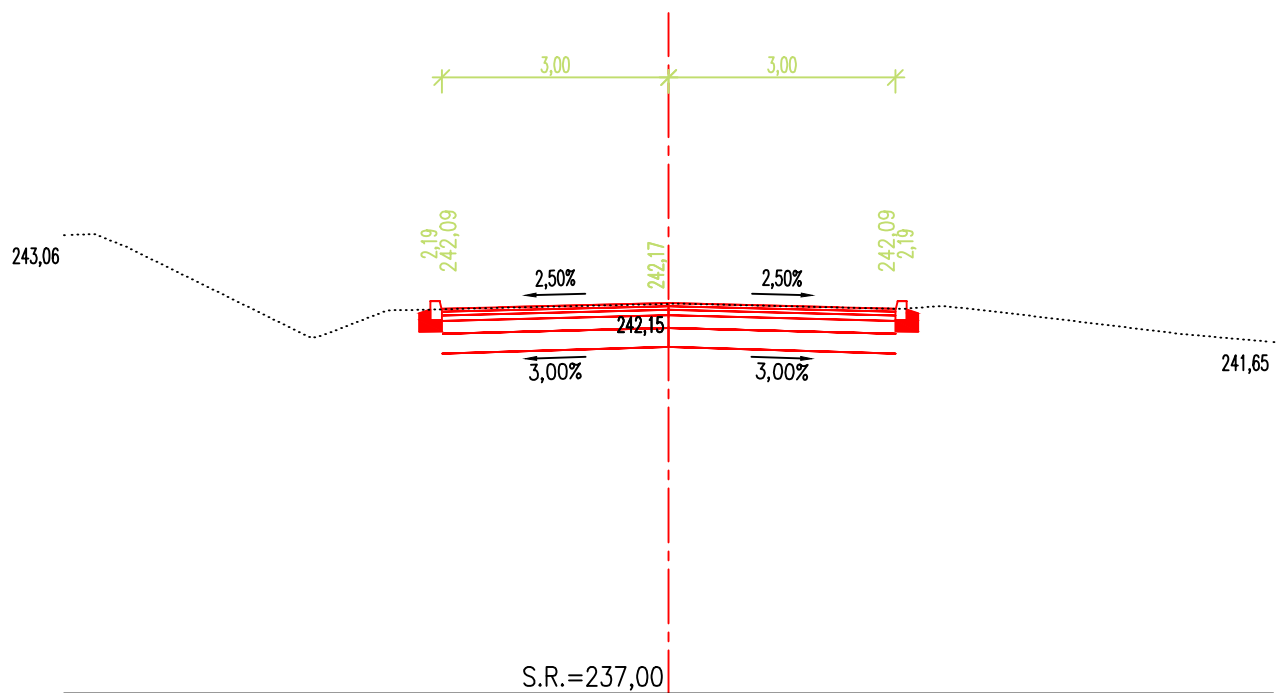
ŘEZ 186
km 2,250 00



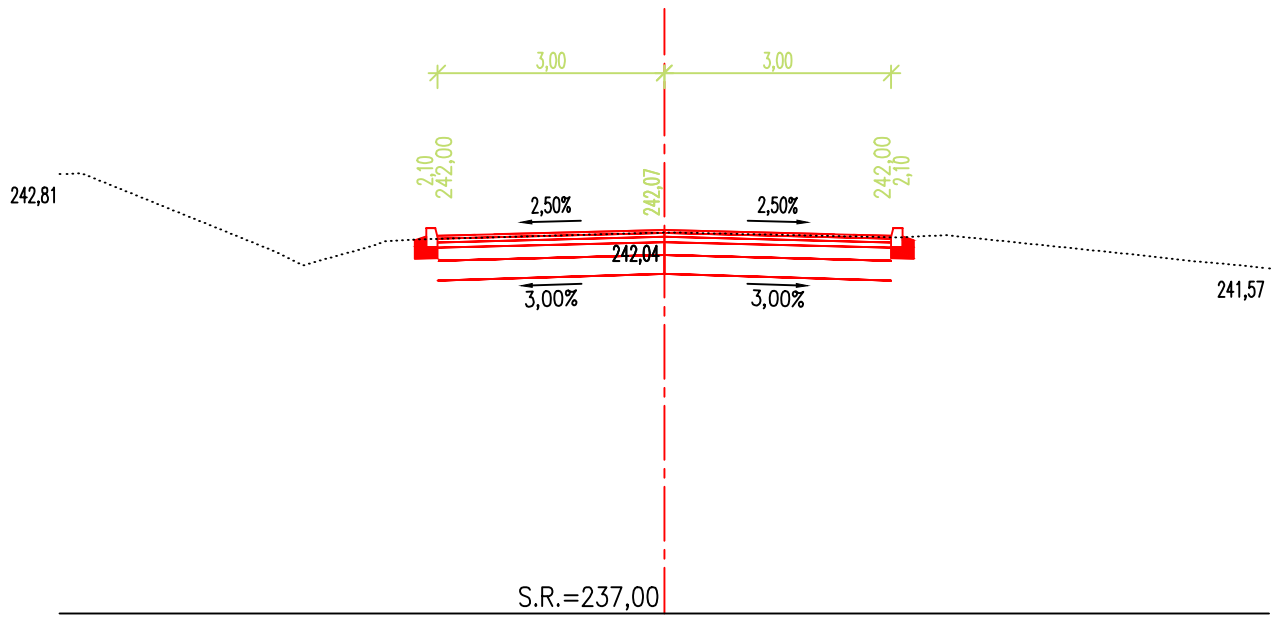
ŘEZ 187
km 2,260 00



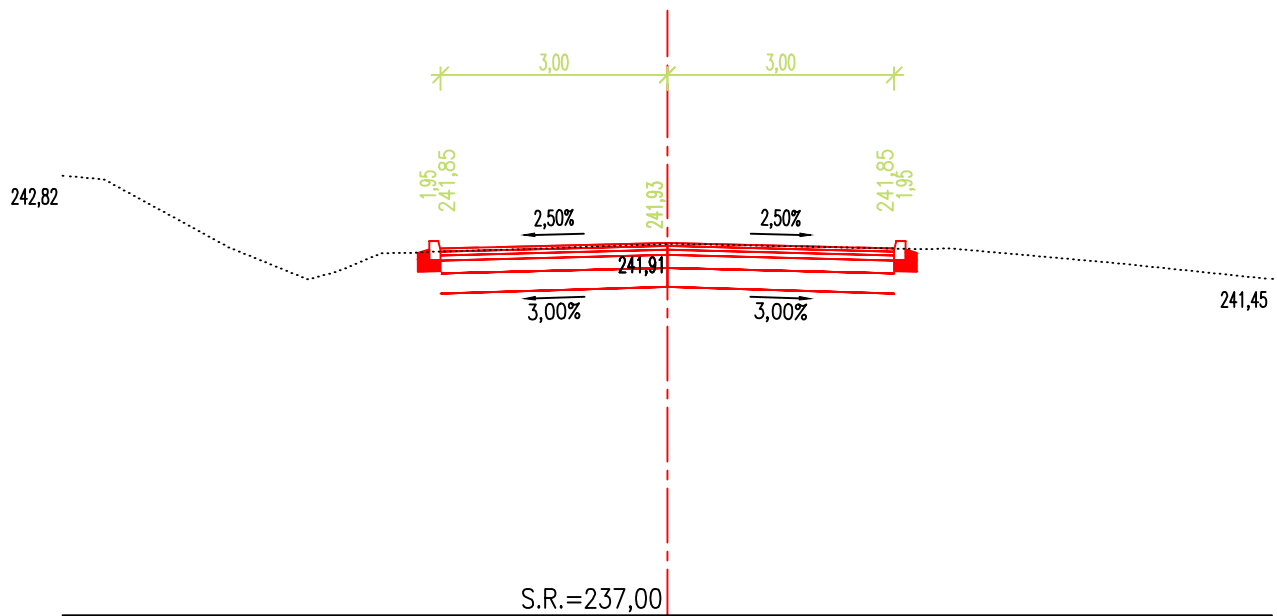
ŘEZ 188
km 2,270 00



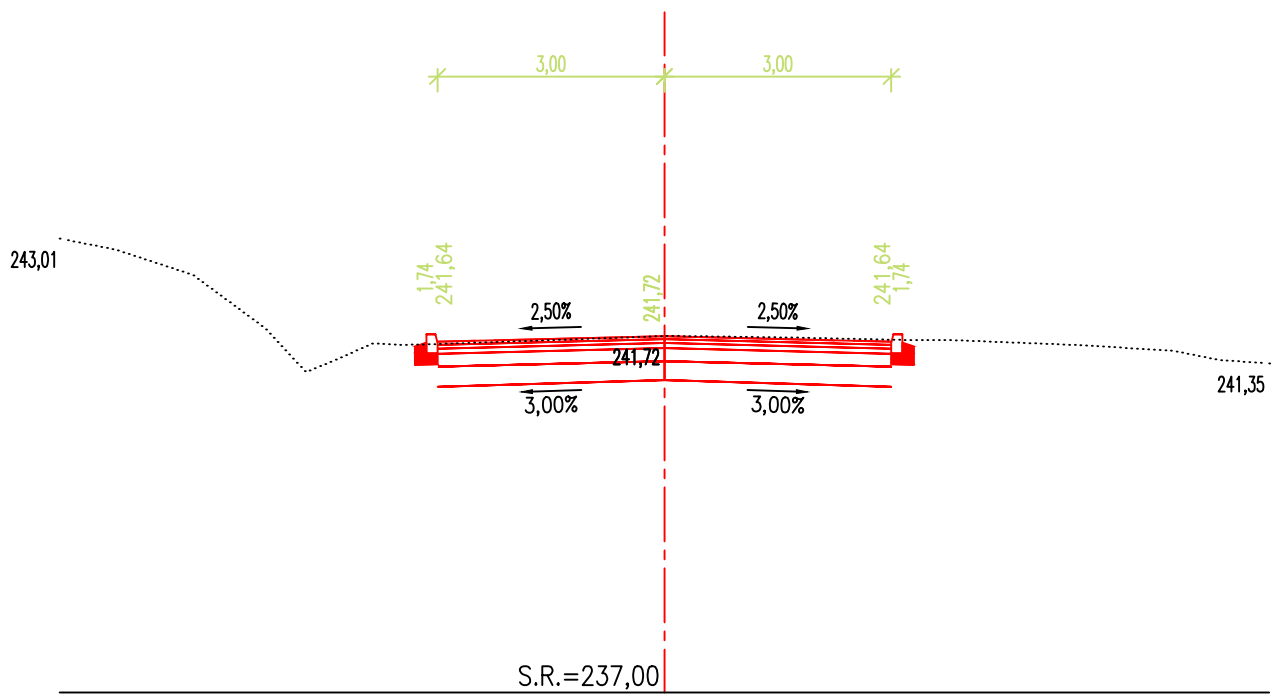
ŘEZ 189
km 2,280 00



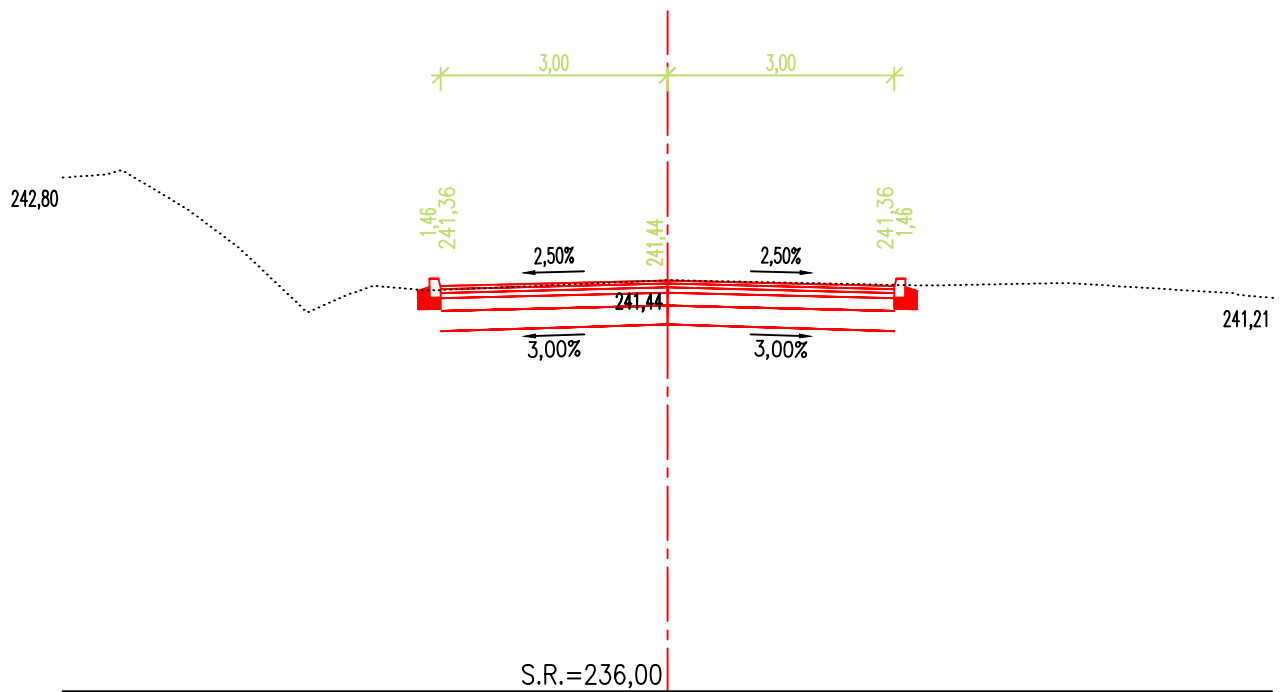
ŘEZ 190
km 2,290 00



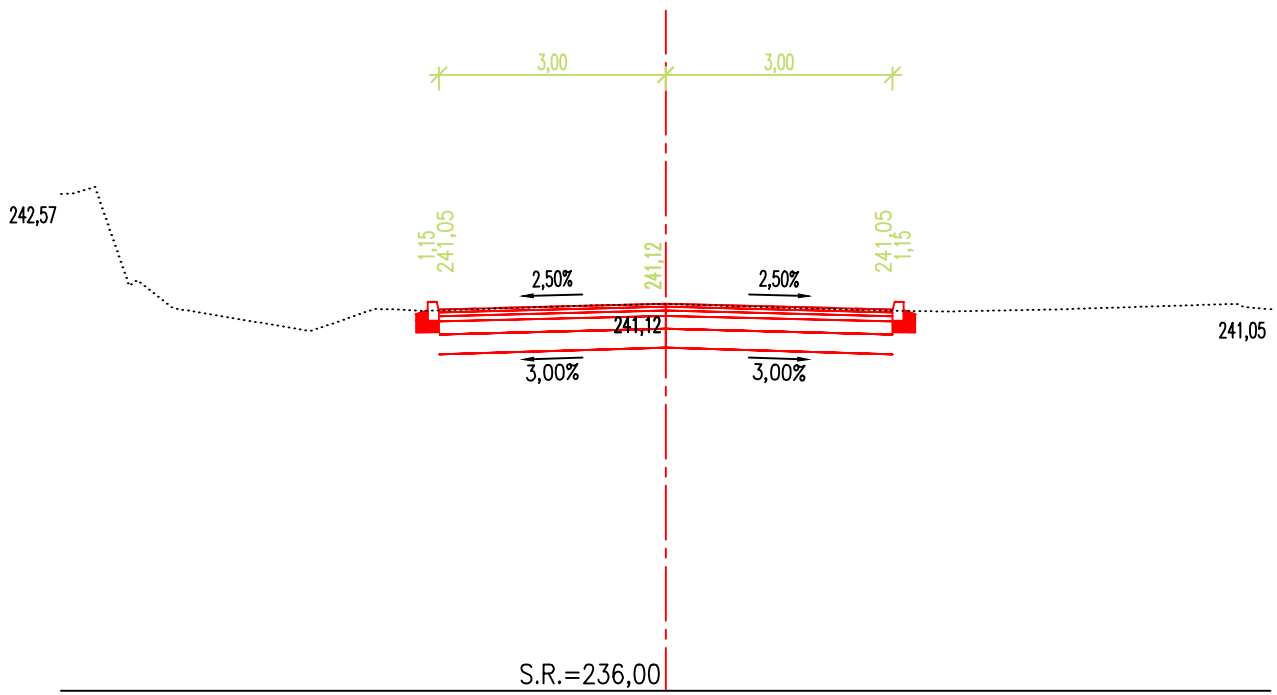
ŘEZ 191
km 2,300 00



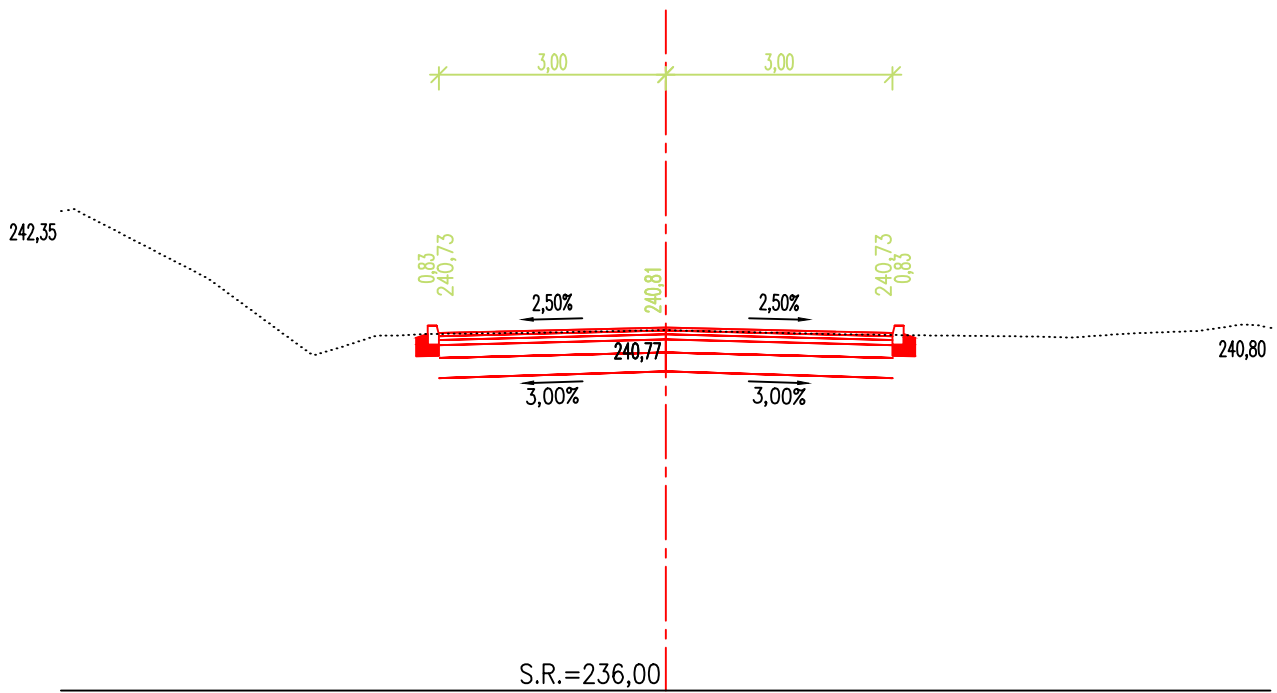
ŘEZ 192
km 2,310 00



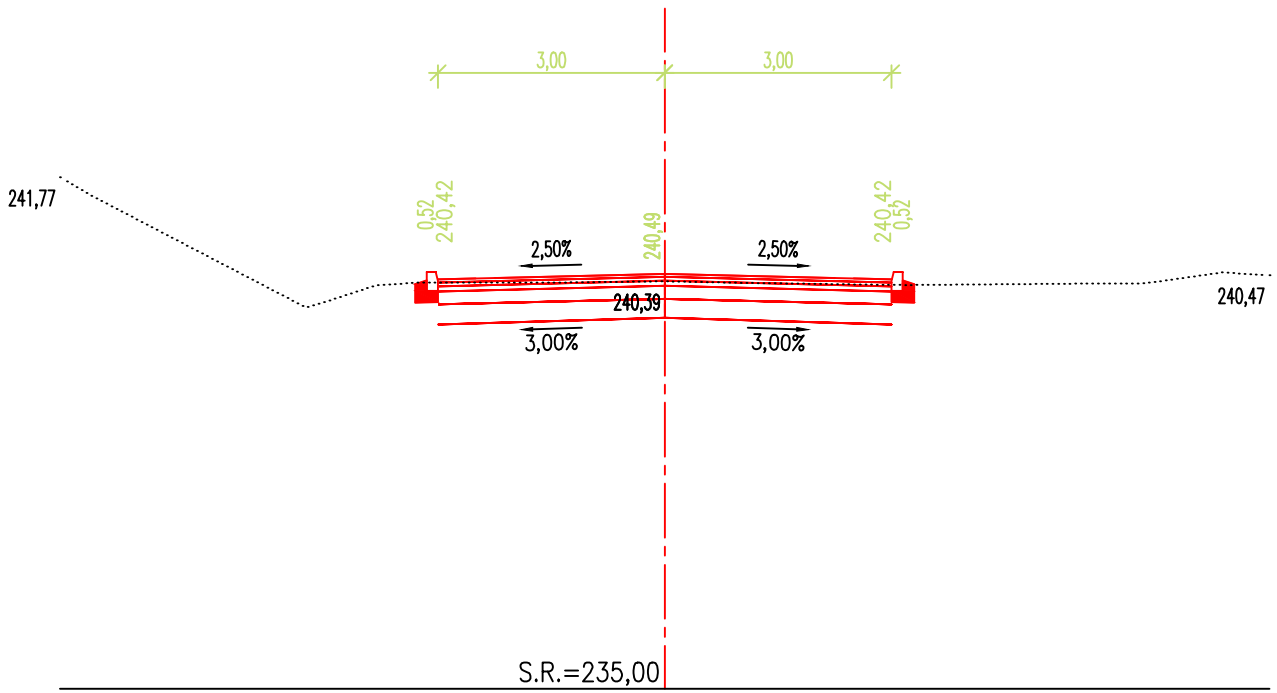
ŘEZ 193
km 2,320 00



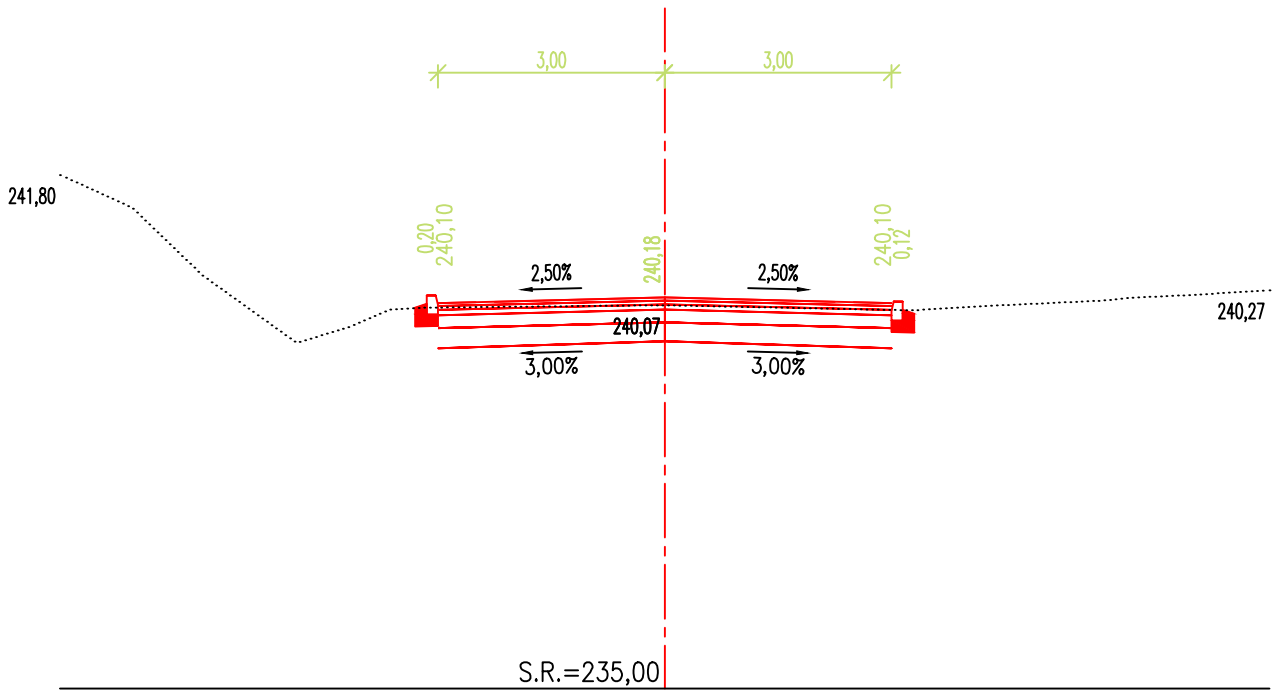
ŘEZ 194
km 2,330 00



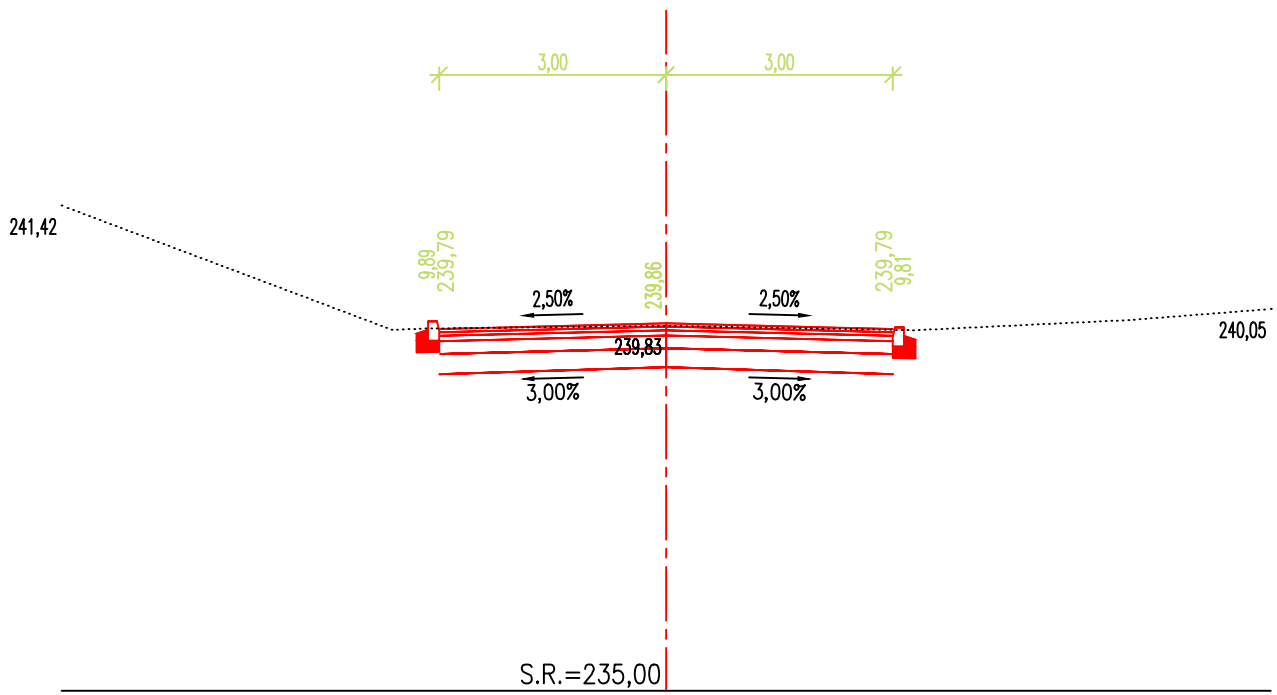
ŘEZ 195
km 2,340 00



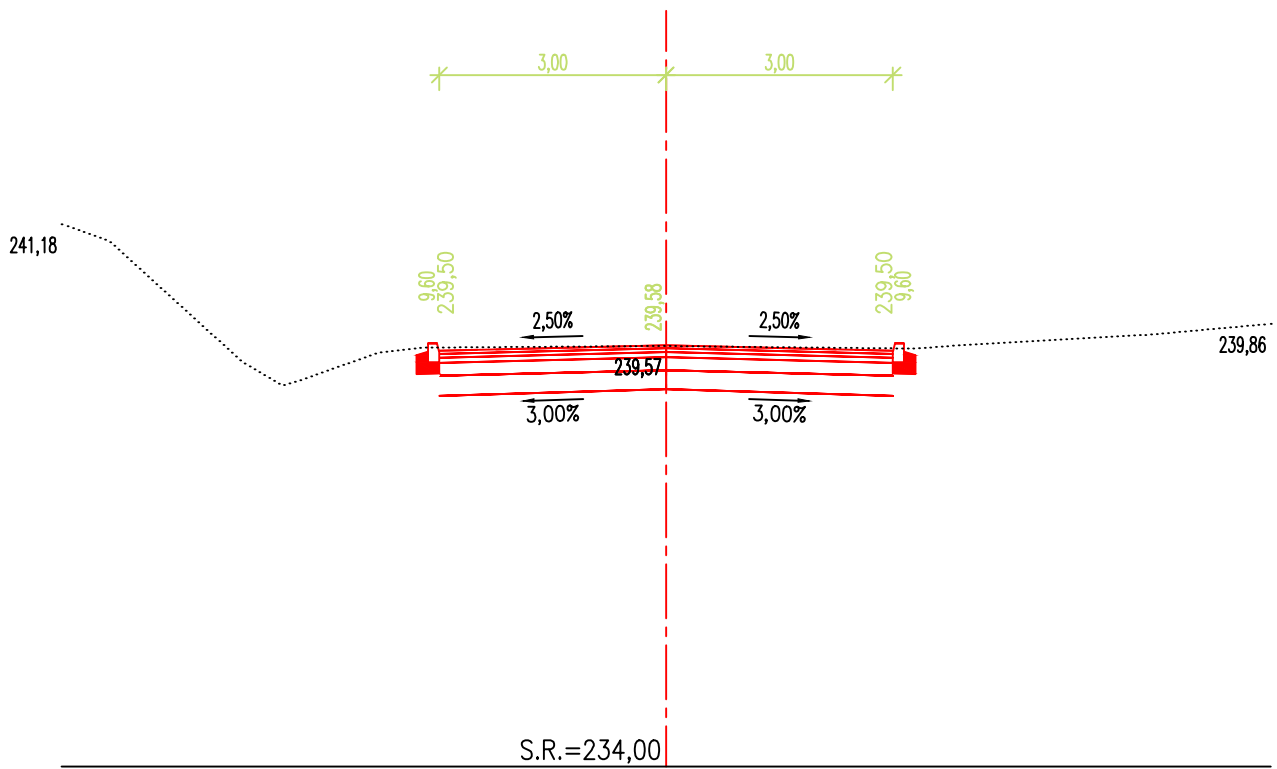
ŘEZ 196
km 2,350 00



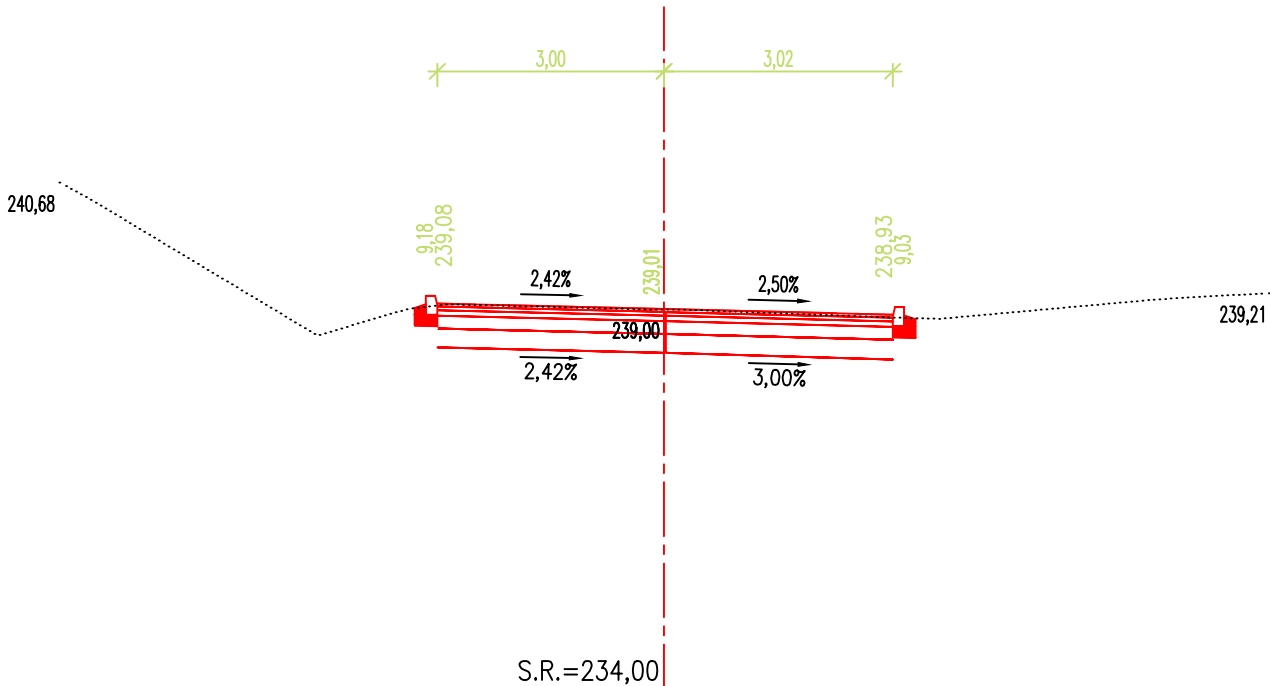
ŘEZ 197
km 2,360 00



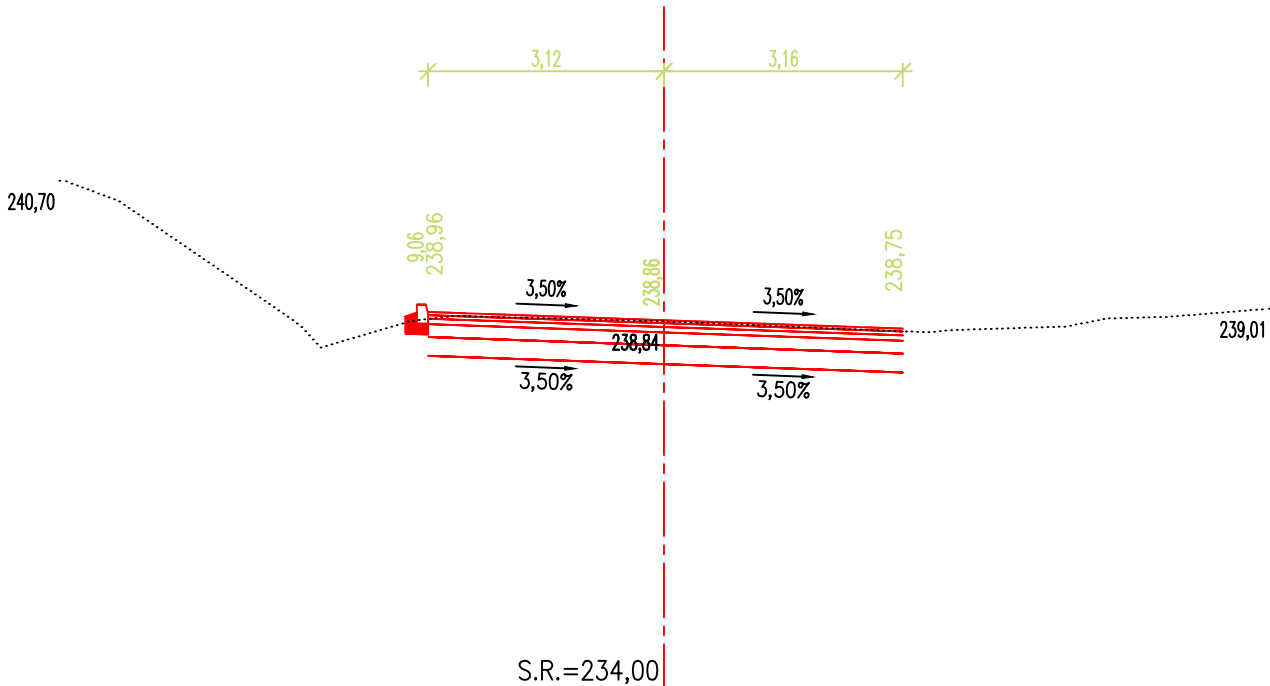
ŘEZ 198
km 2,370 00



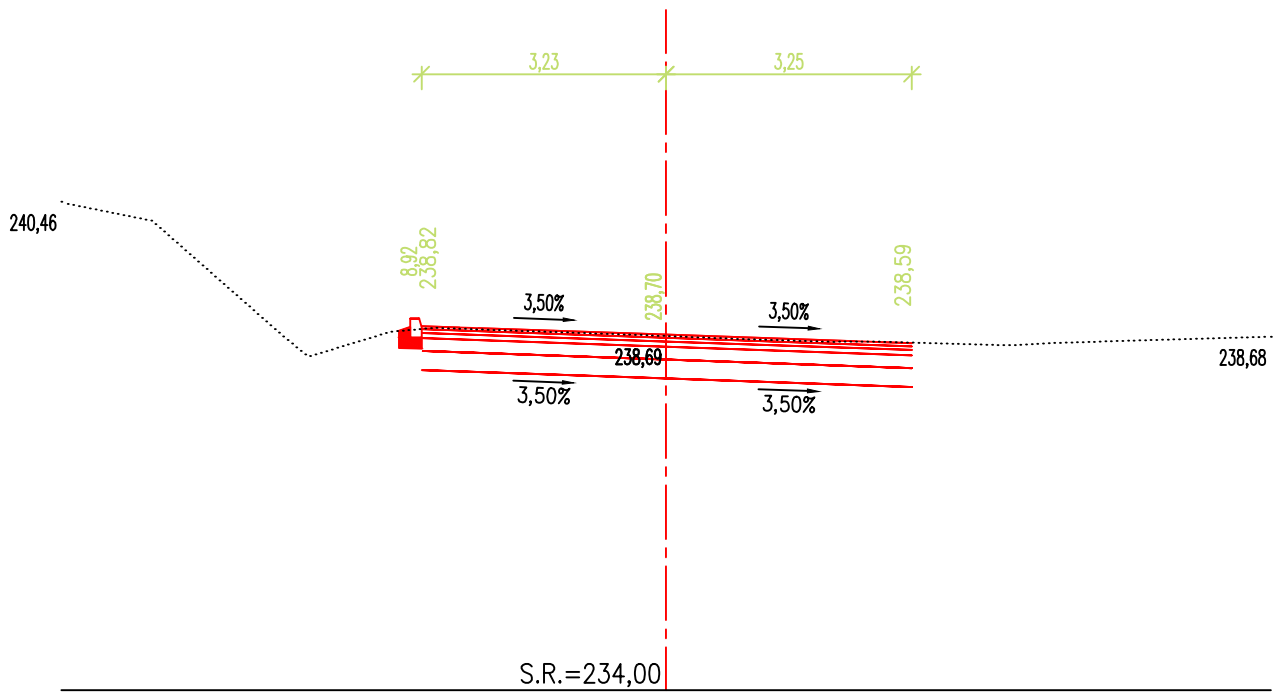
ŘEZ 201
km 2,400 00



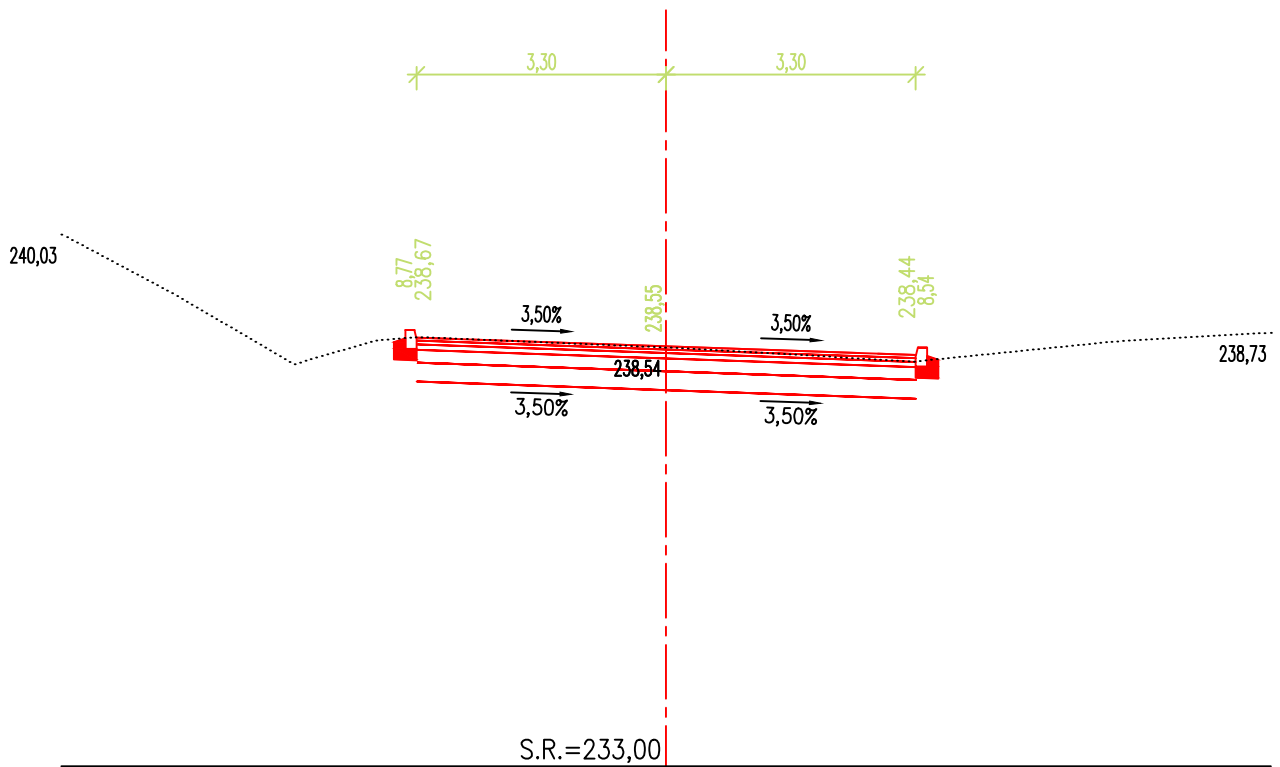
ŘEZ 202
km 2,410 00



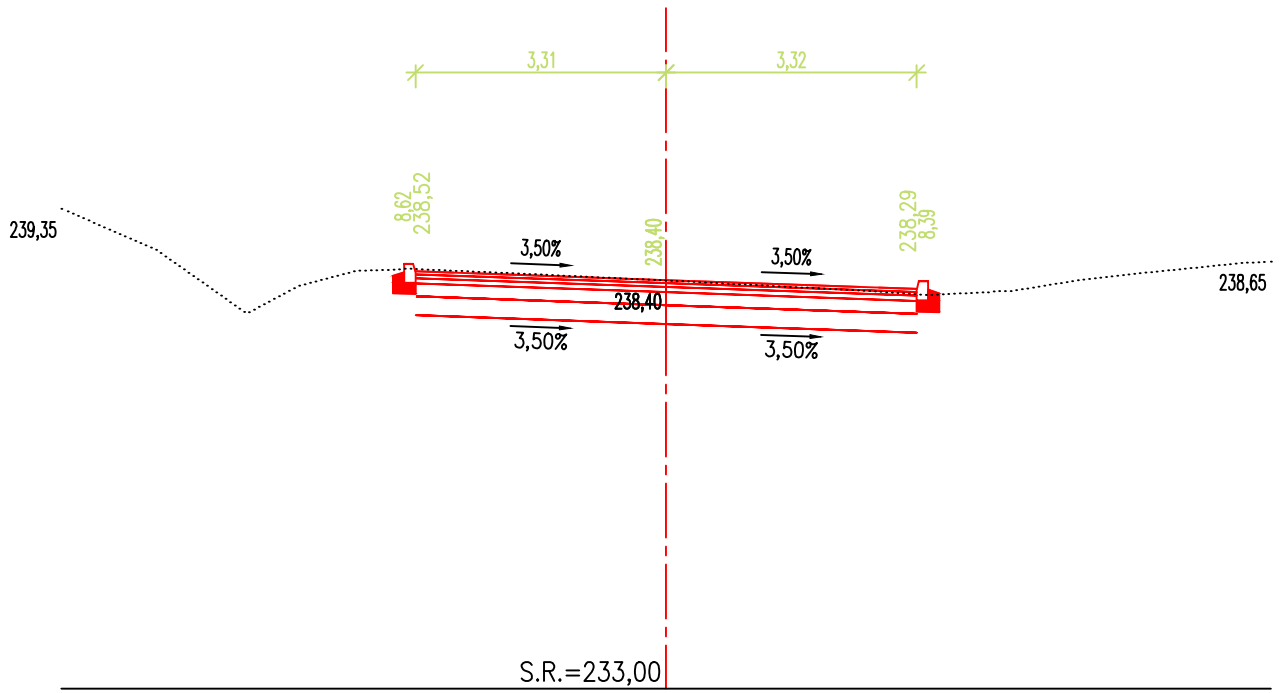
ŘEZ 203
km 2,420 00



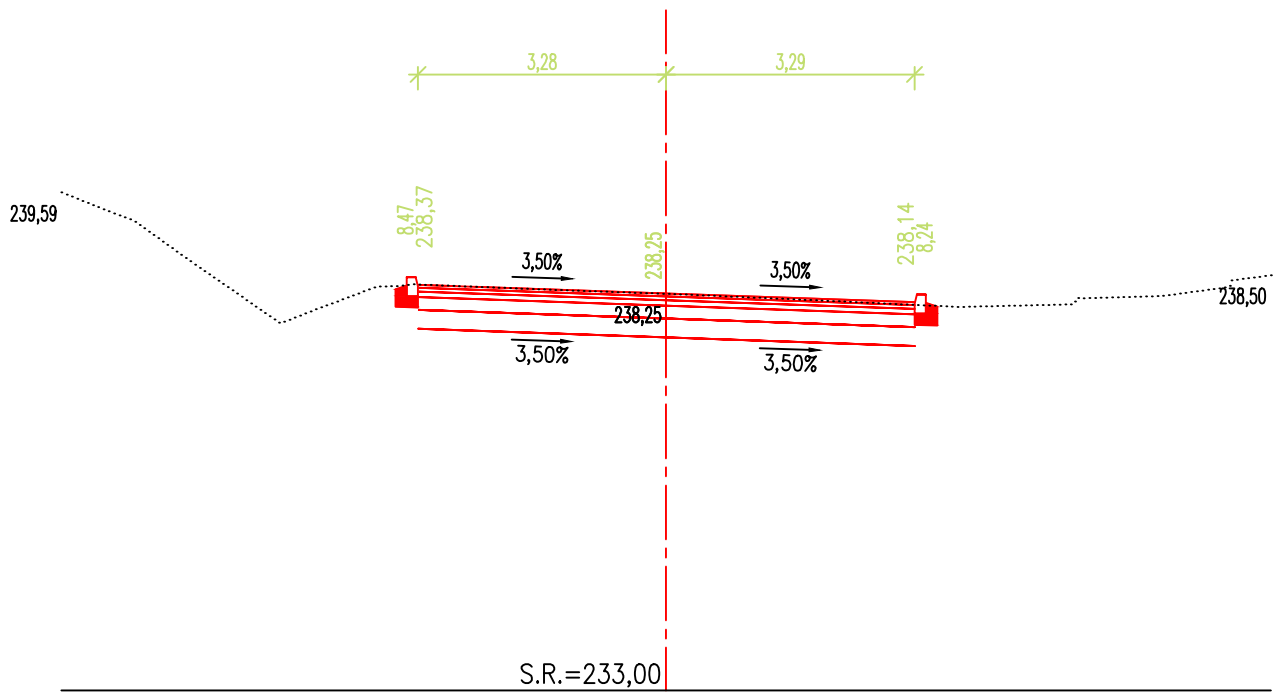
ŘEZ 204
km 2,430 00



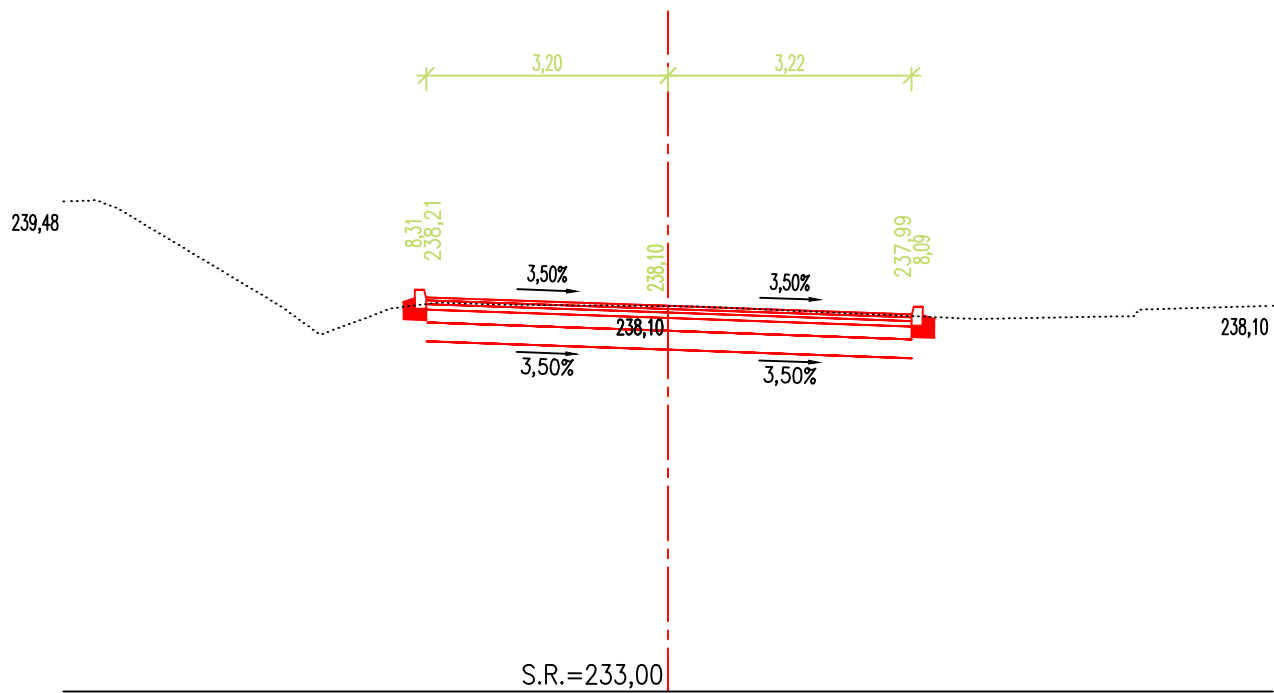
ŘEZ 205
km 2,440 00



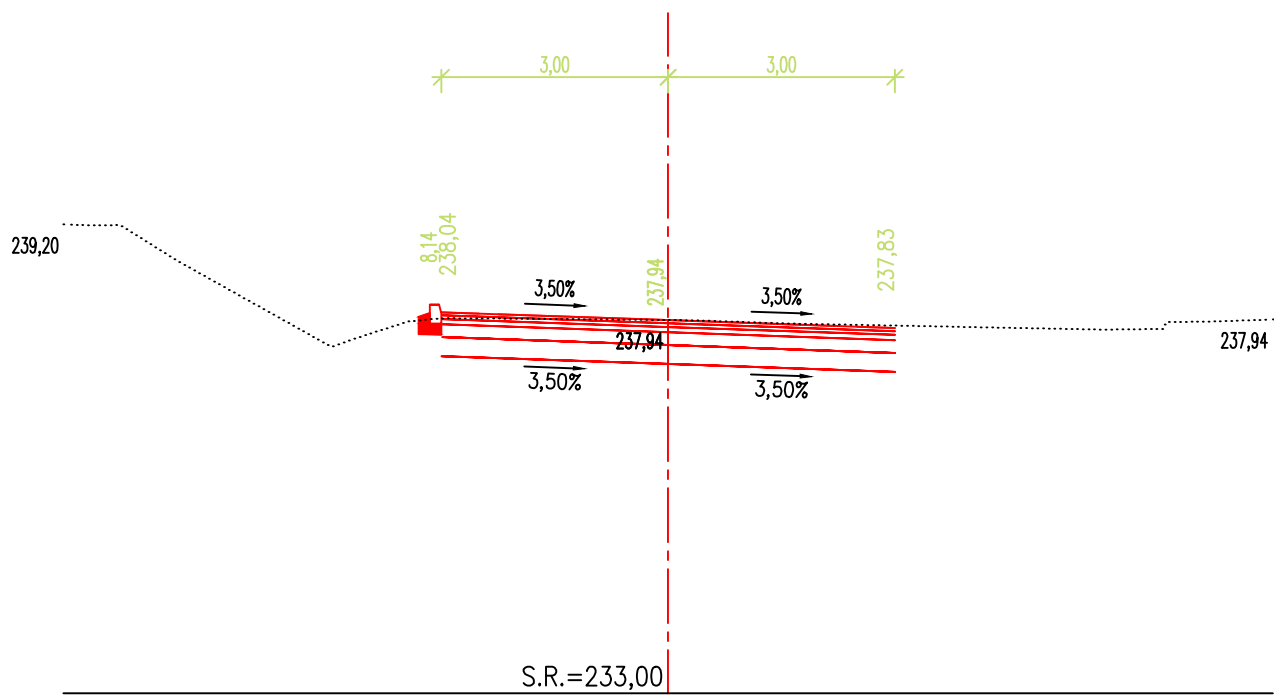
ŘEZ 206
km 2,450 00



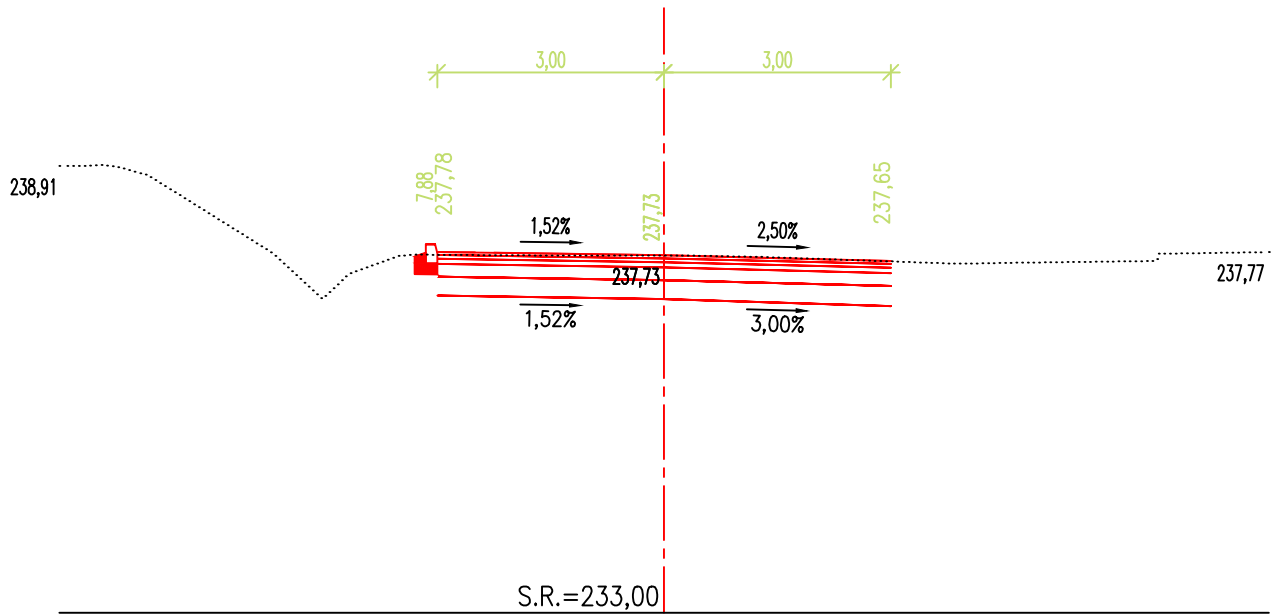
ŘEZ 207
km 2,460 00



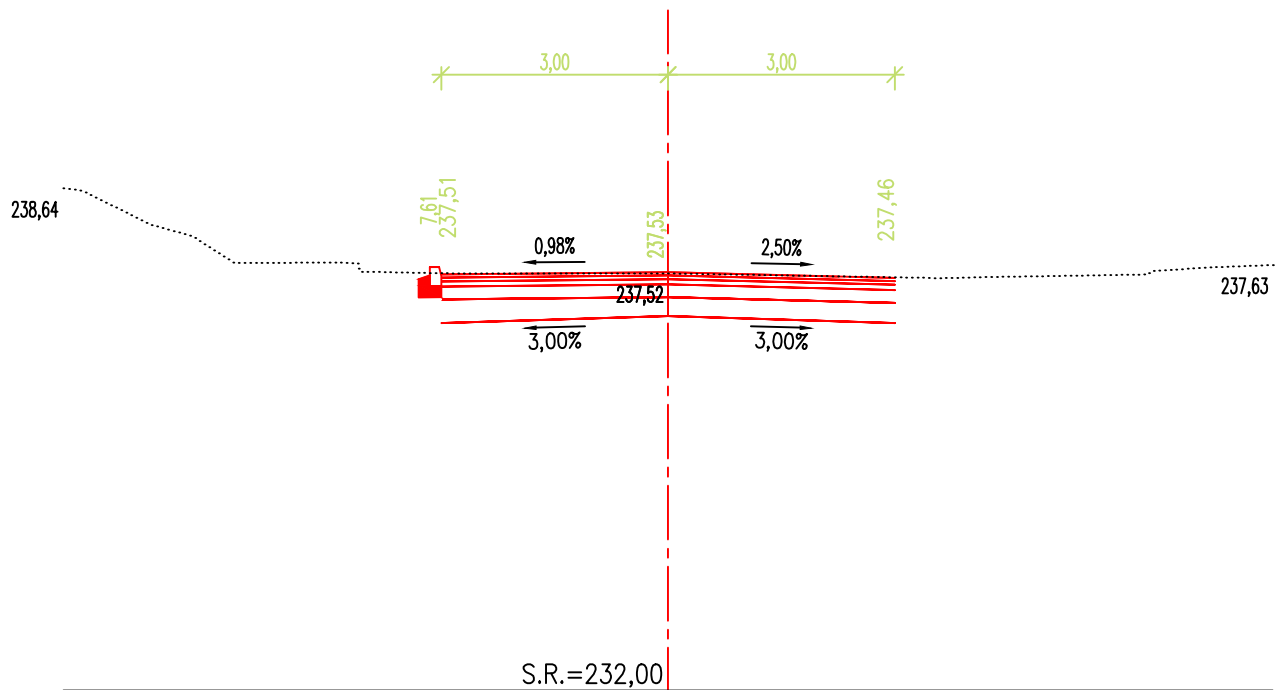
ŘEZ 208
km 2,470 00



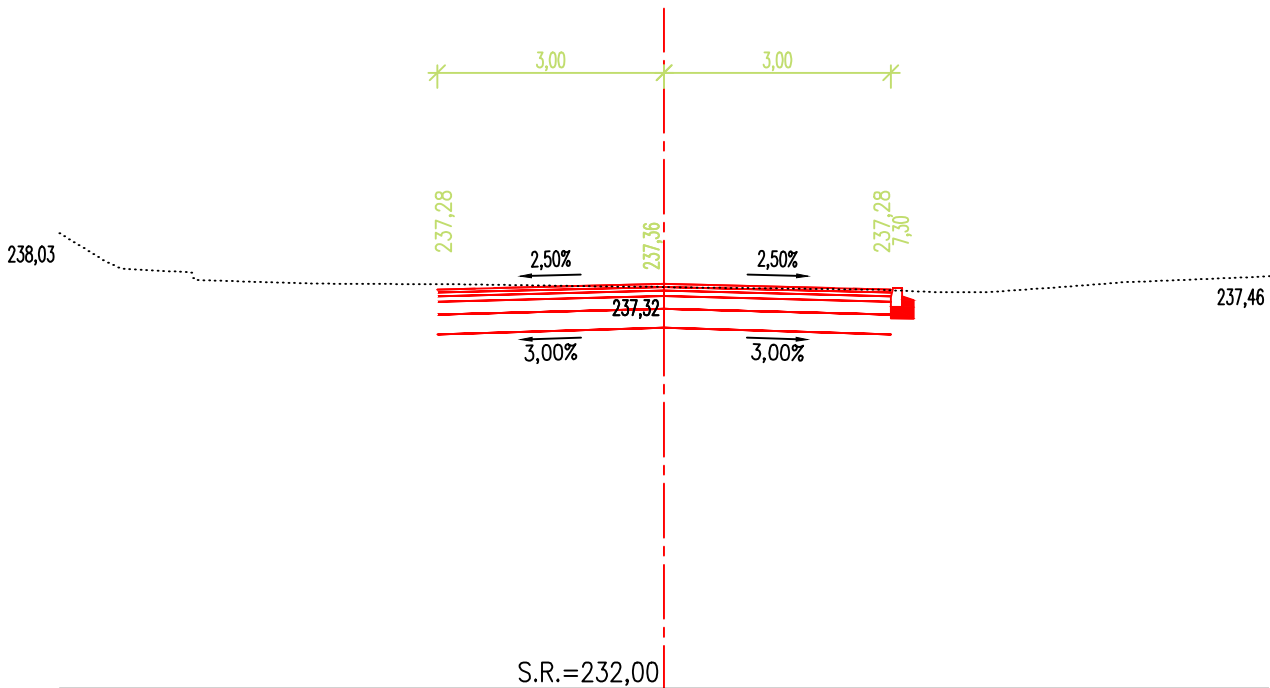
ŘEZ 209
km 2,480 00



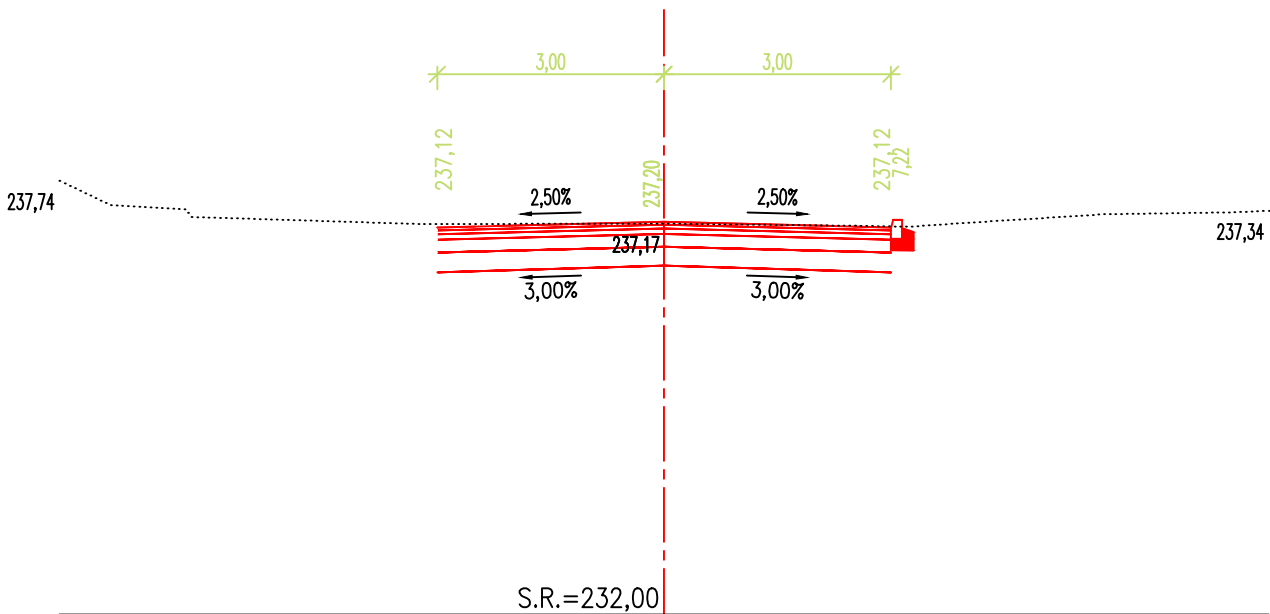
ŘEZ 210
km 2,490 00



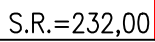
ŘEZ 211
km 2,500 00



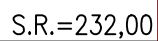
ŘEZ 212
km 2,510 00



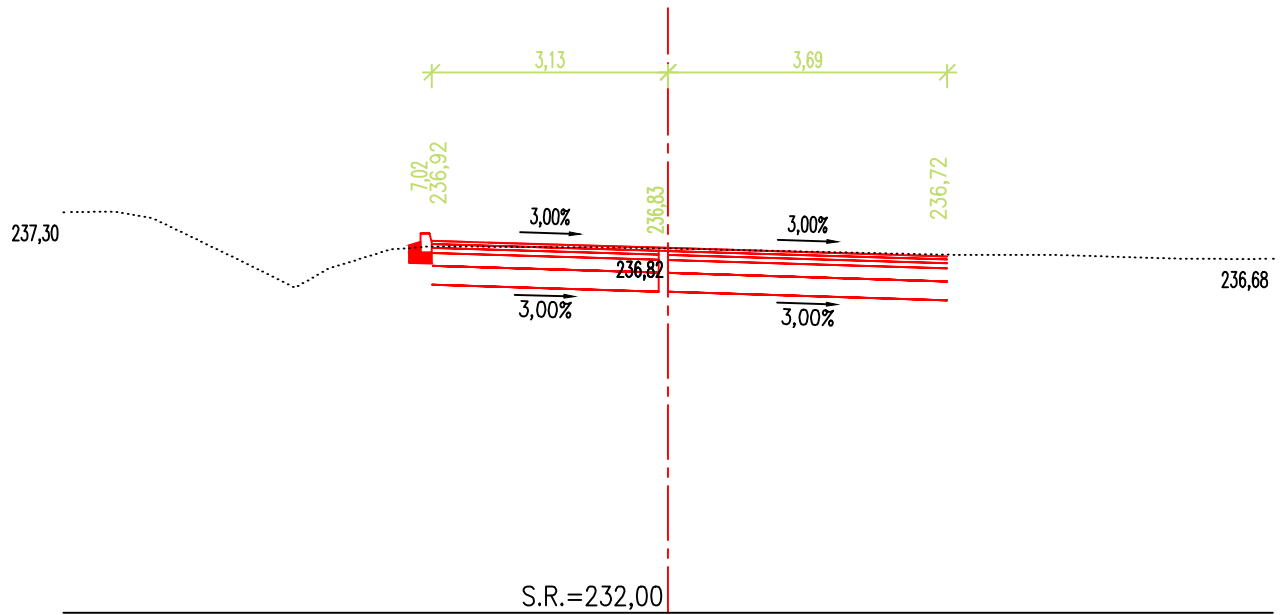
km 2,520 00



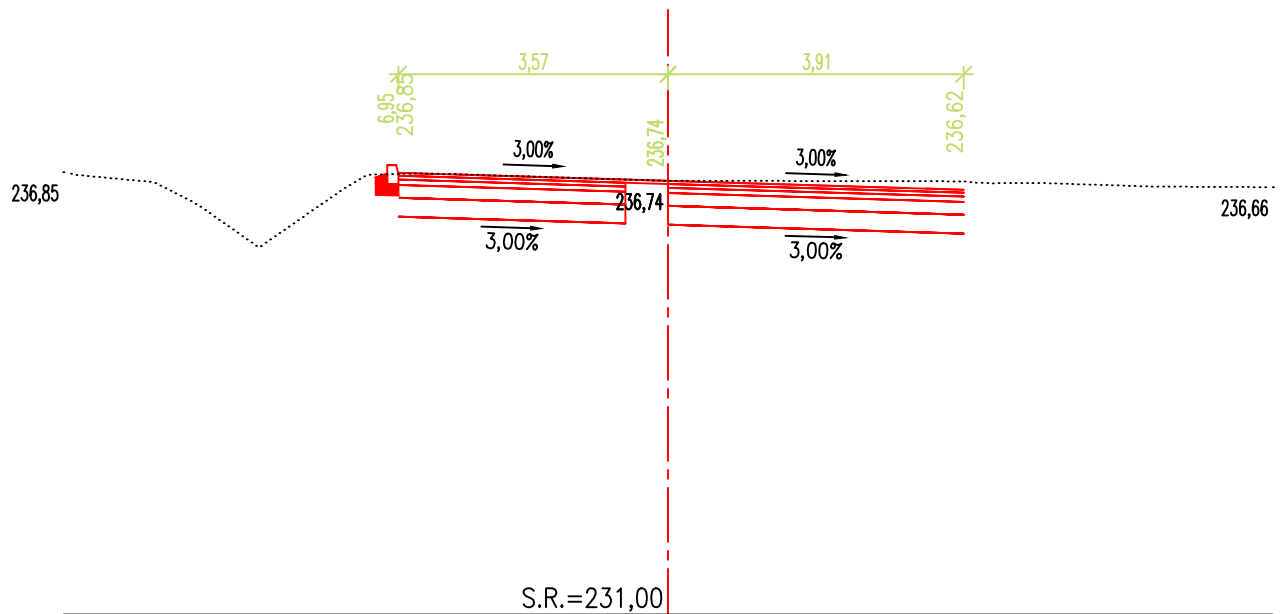
km 2,529 00



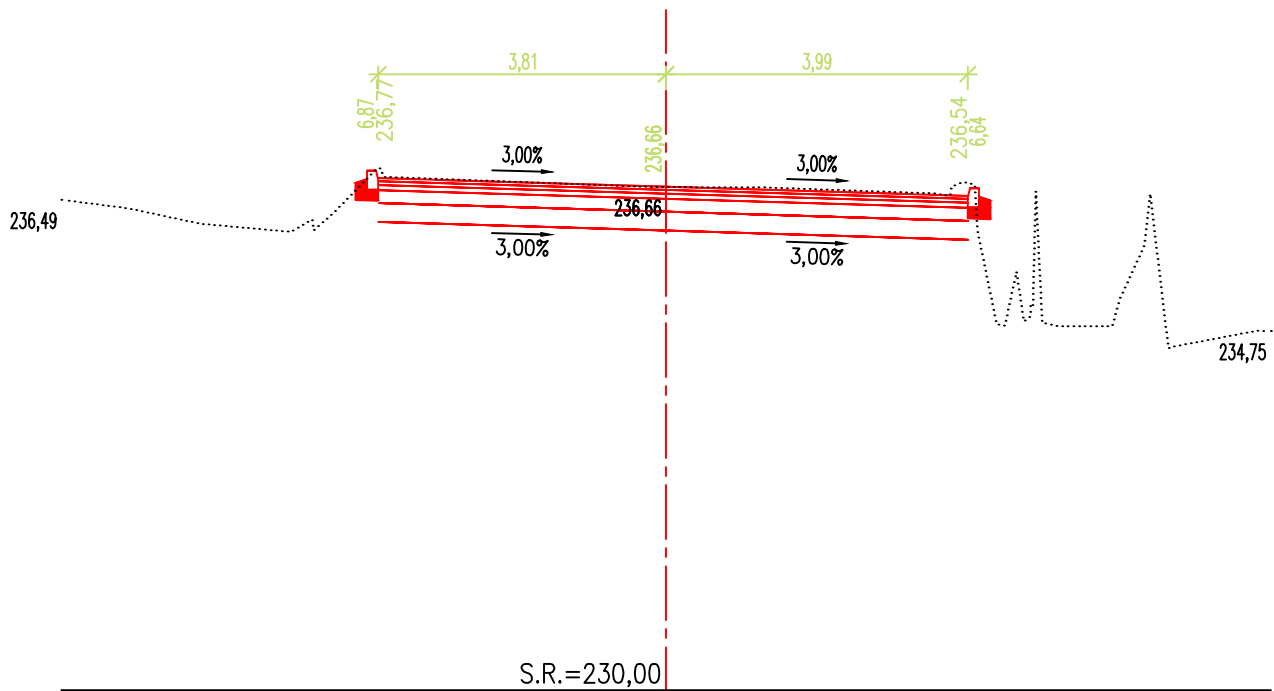
ŘEZ 215
km 2,540 00



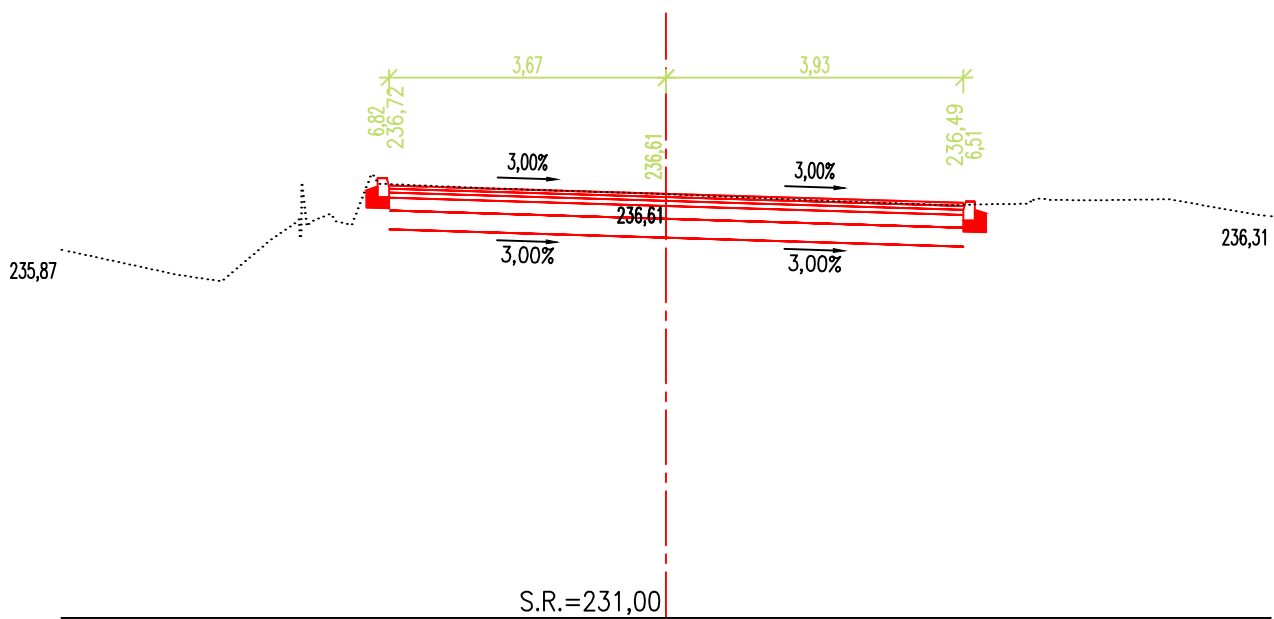
ŘEZ 216
km 2,550 00



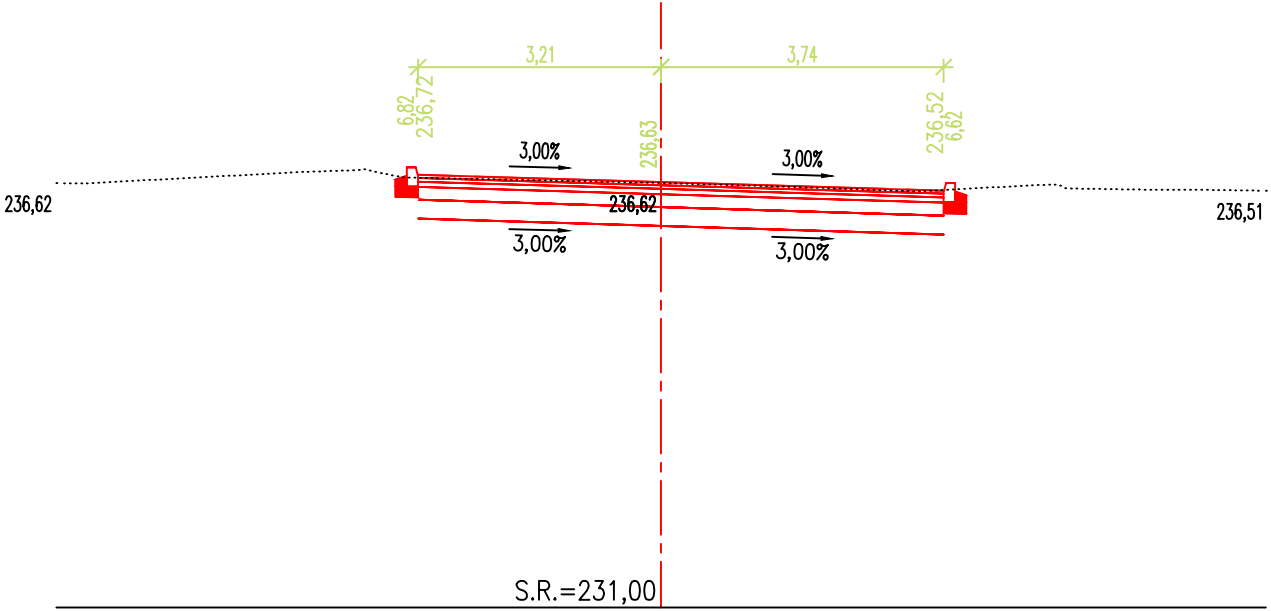
ŘEZ 217
km 2,560 00



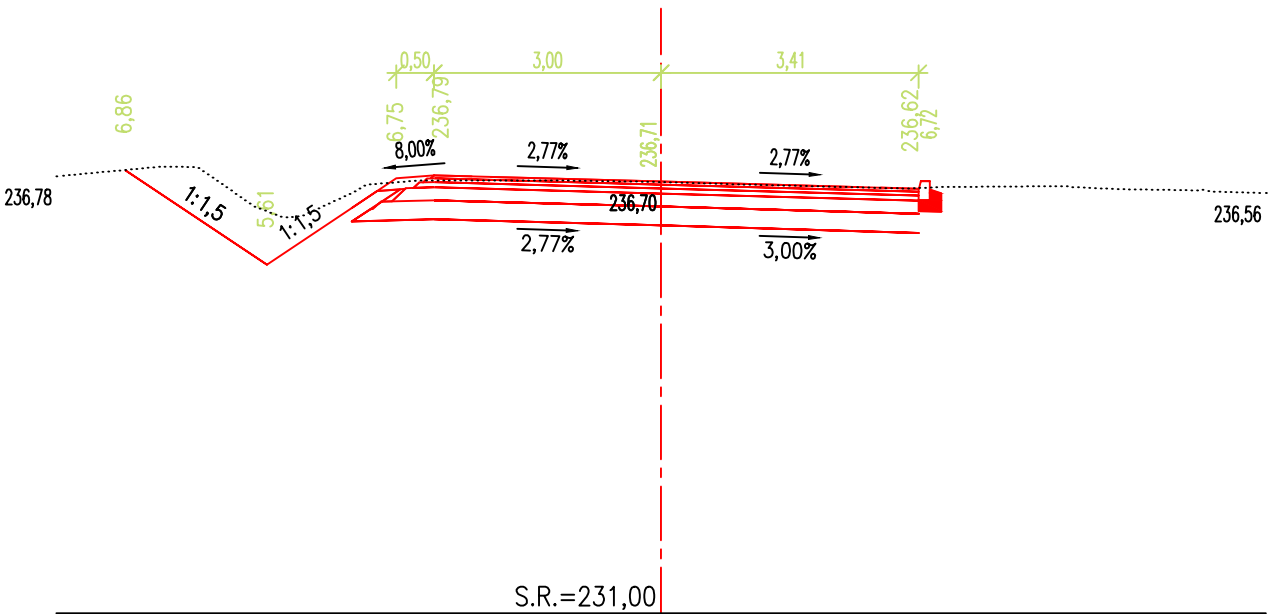
ŘEZ 218
km 2,570 00



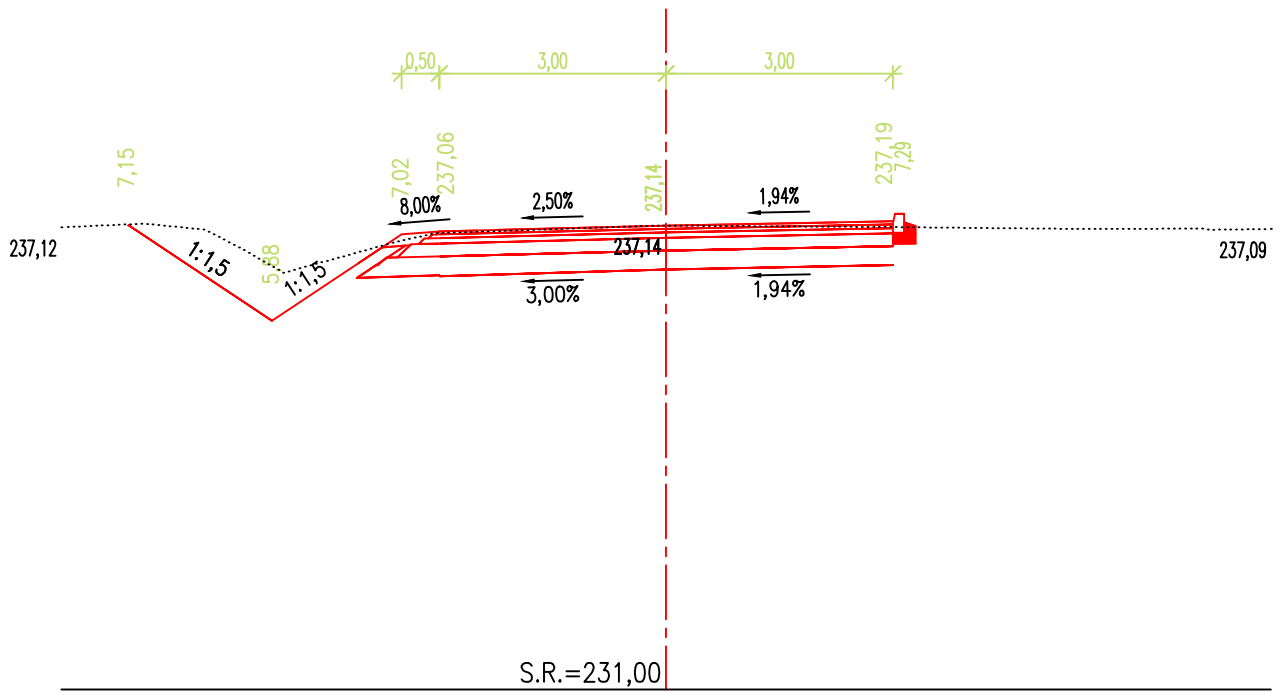
ŘEZ 219
km 2,580 00



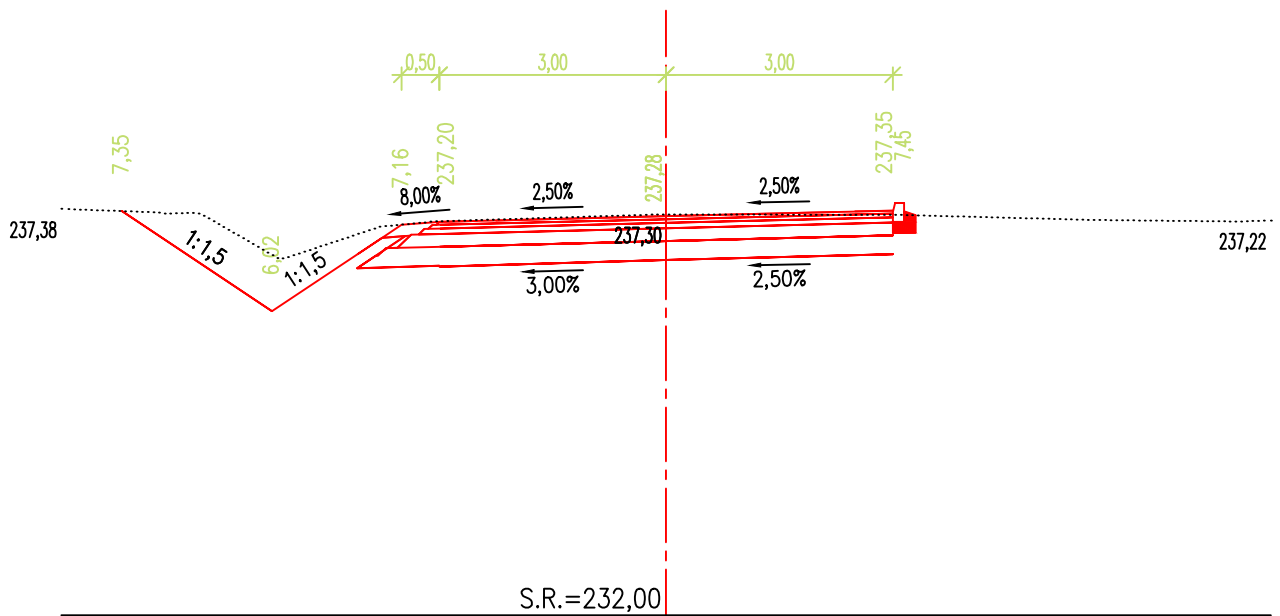
ŘEZ 220
km 2,590 00



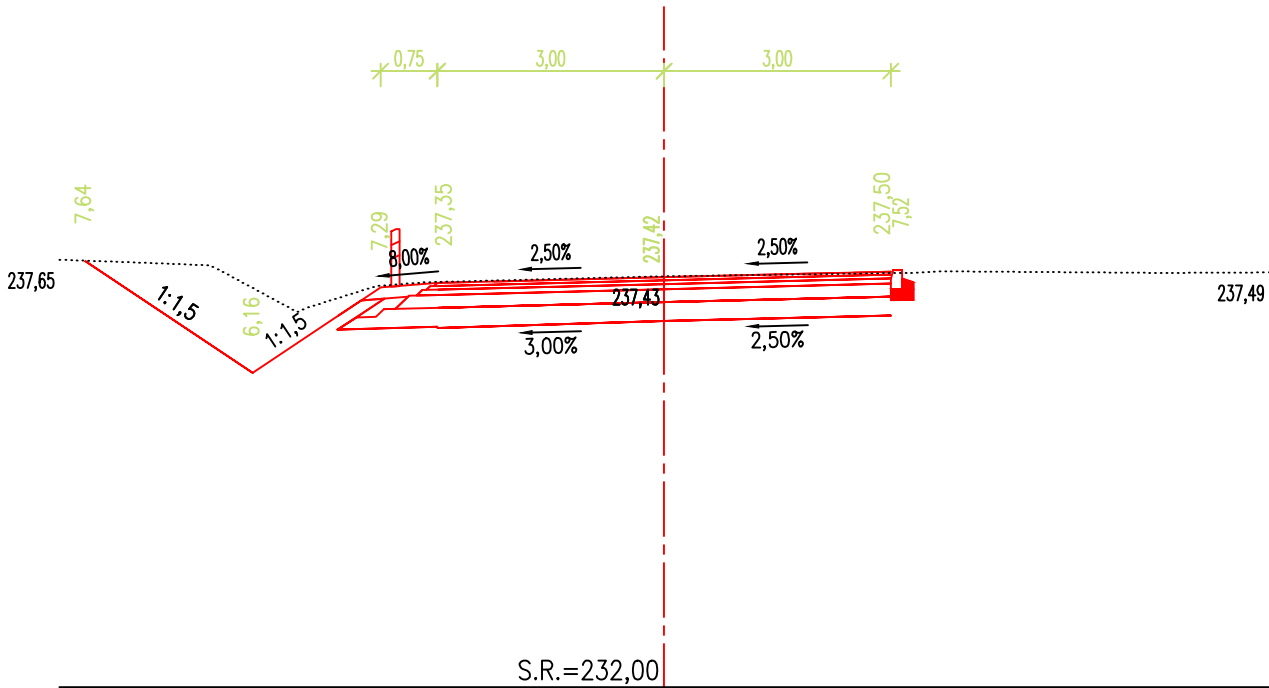
ŘEZ 223
km 2,620 00



ŘEZ 224
km 2,630 00



ŘEZ 225
km 2,640 00



ŘEZ 226
km 2,650 00

